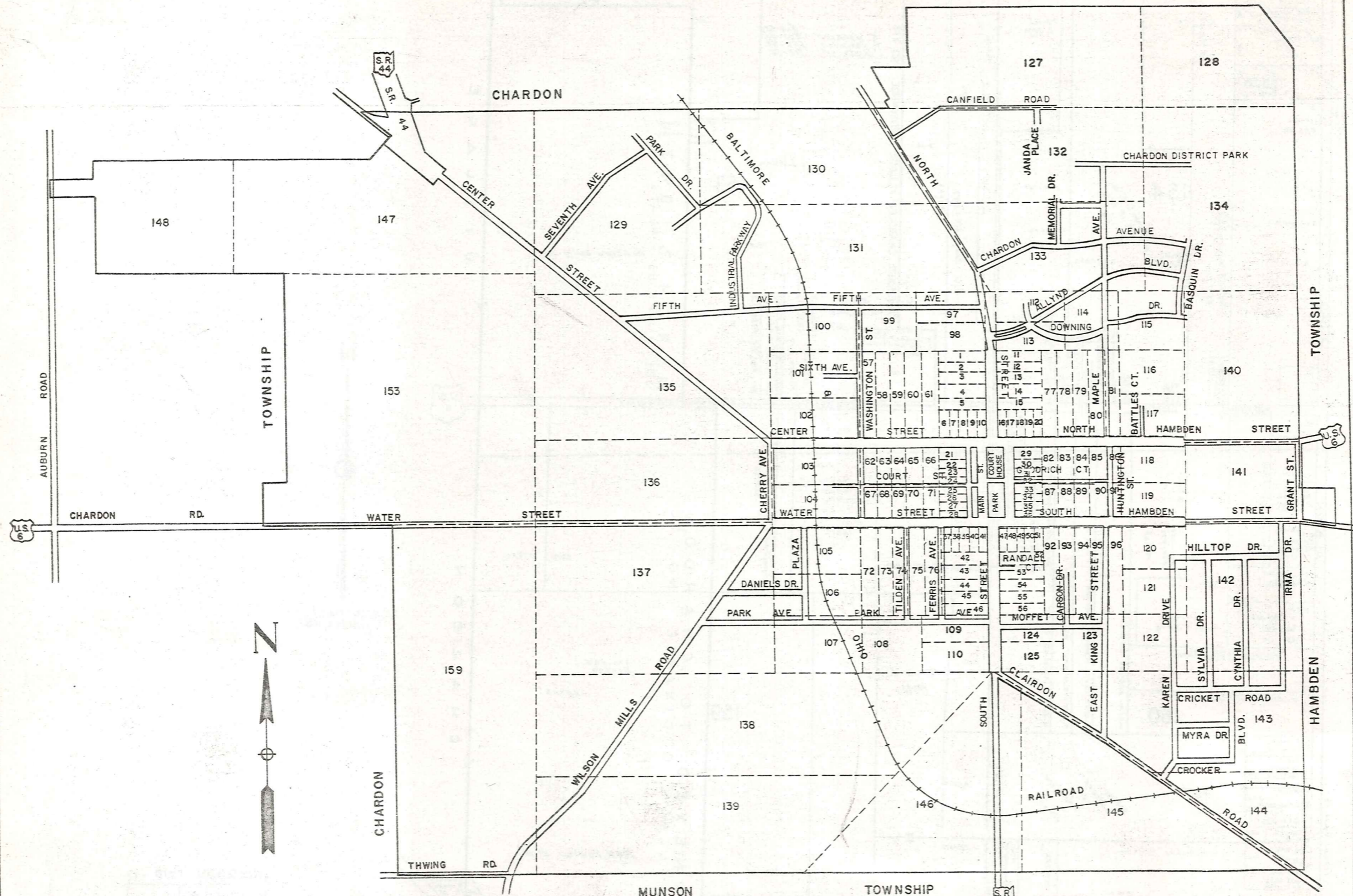


CHARDON

VILLAGE

TOWNSHIP



CHARDON

VILLAGE

ORIGINAL LOTS

CHARDON

VILLAGE

10-12

10-13

10-14

11-8

11-9

11-10

11-11

11-12

11-13

11-14

12-8

12-9

12-10

12-11

12-12

12-14

13-9

13-10

13-11

13-12

13-13

13-14

14-9

14-10

14-11

14-12

14-13

14-14

15-9

15-10

15-11

15-12

15-13

15-14

16-9

16-10

16-11

16-12

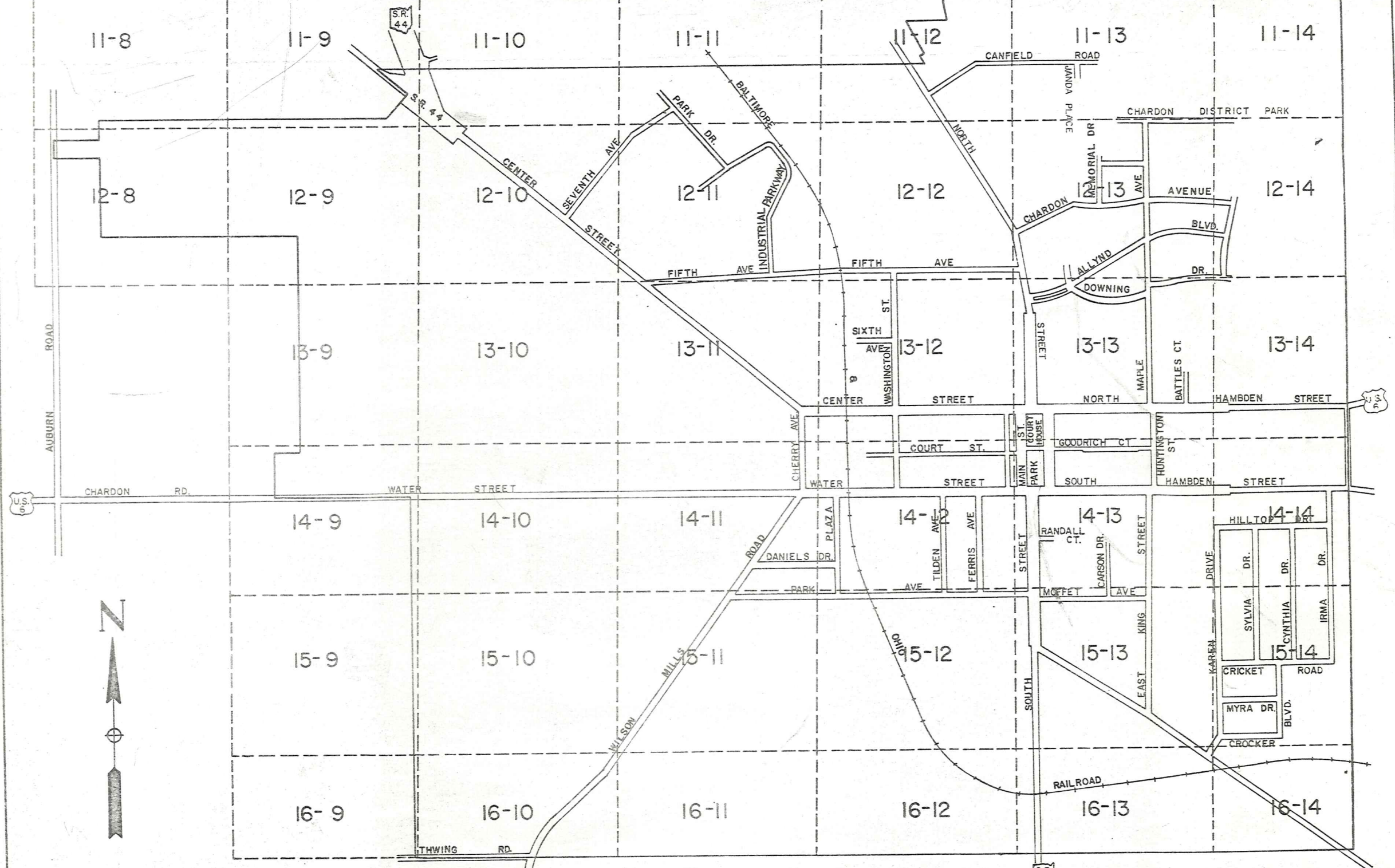
16-13

16-14

CHARDON

VILLAGE


INDEX



CORP. LINE

378 0'
1112-017

1112-019



CORP. LINE

1112-019

483.63
1113-004

2219.4
1113-007

106

1113-007

CORP LINE

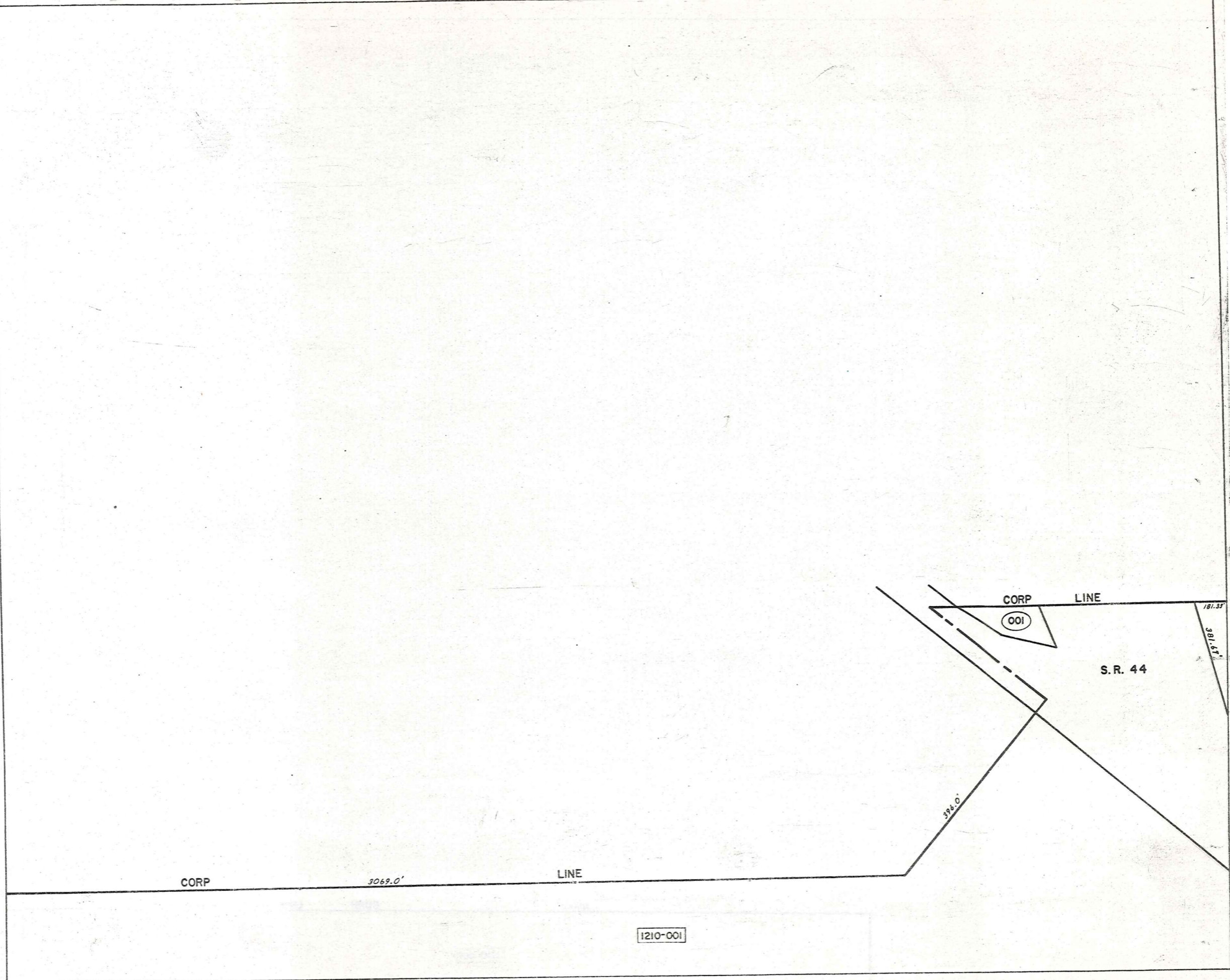
2214.4'

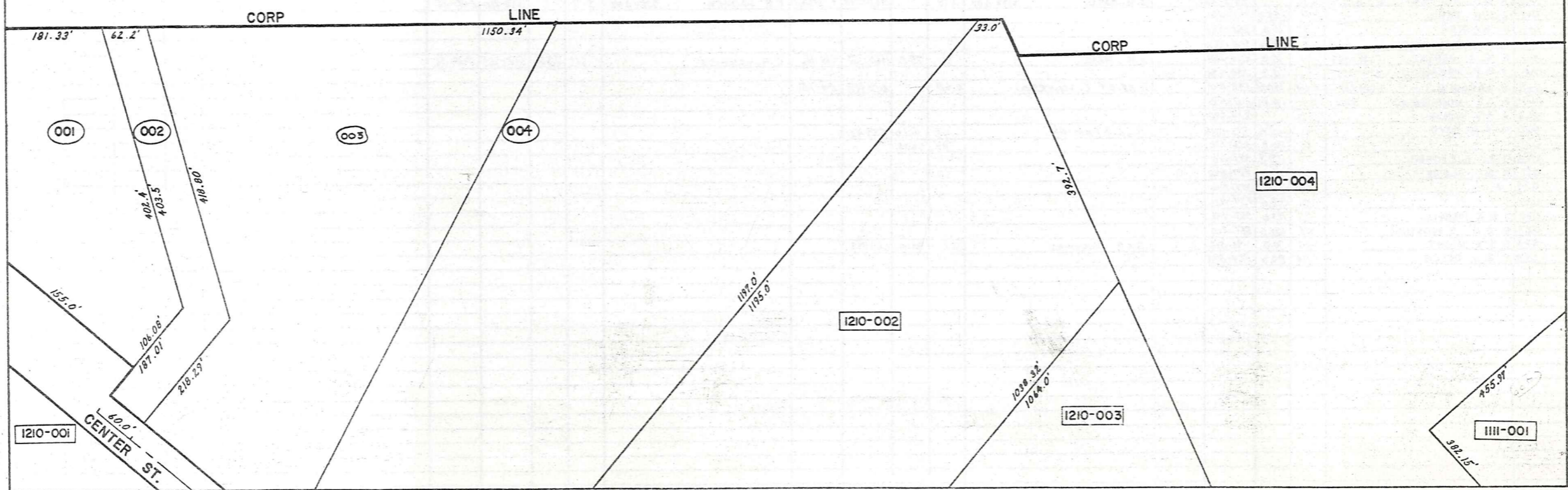
67.0'

3069.0'

CORP LINE

1210-001







1112-019

688.8
608.01

100.0
100.0
100.0

LOT 127

LOT 128

001

004

006

007

002

003

102.1

325.0

405.1
435.6

435.6

435.6

577.97

105.7

577.47

CANFIELD DR.

DR.

60' R/W

PROPOSED ROAD

VOL. 1 PG. 34

SWAN'S SUB.

WANDA PLACE

100'

200.0

100'

100'

100'

100'

100'

100'

100'

100'

100'

100'

100'

100'

100'

100'

100'

100'

100'

100'

100'

LOT 132

LOT 134

008

009

011

014

015

016

017

566.84

535.9

544.4

514.16

3201.88

314.16

314.16

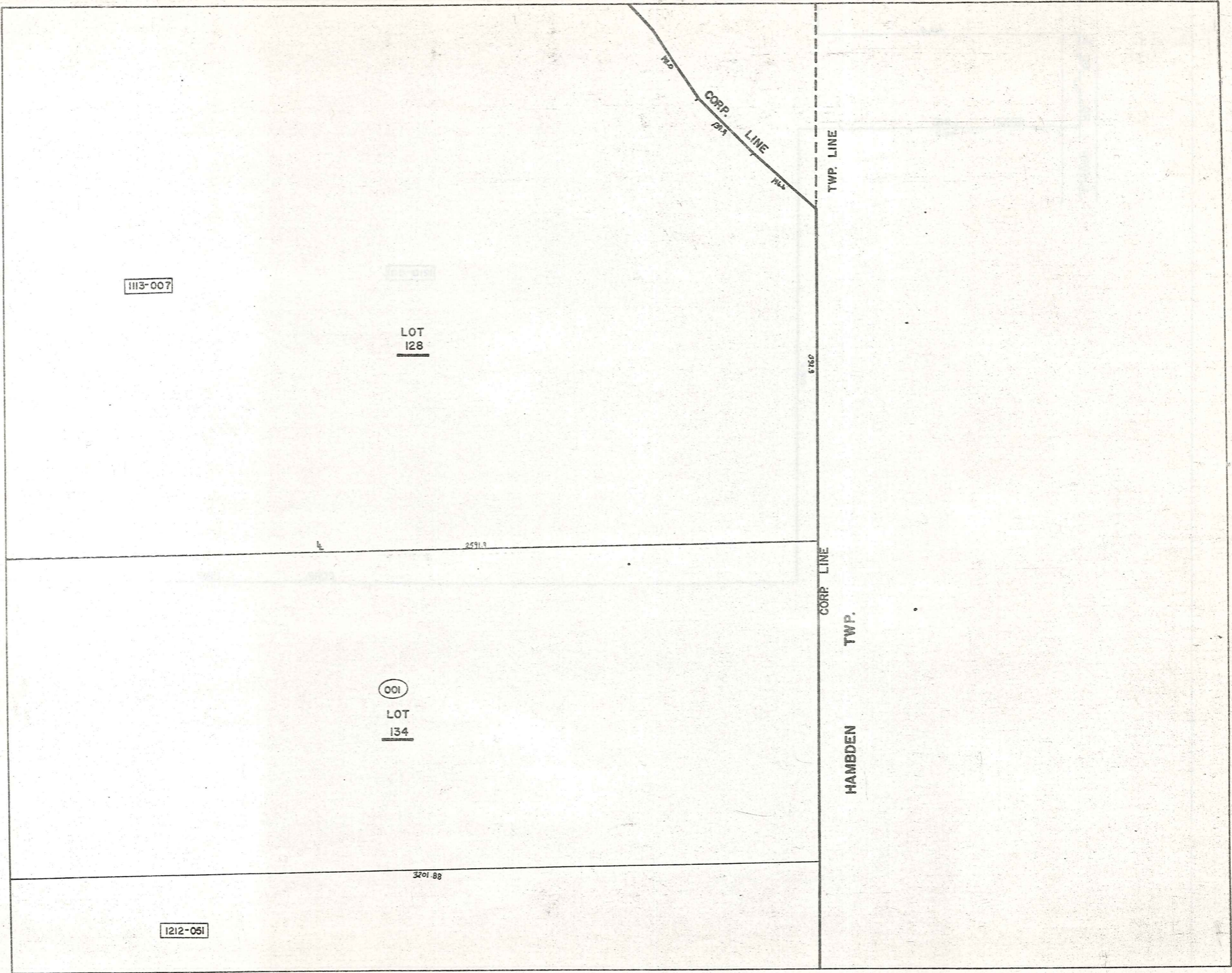
314.16

229.36

1212-051

1213-001

1212-051



1113-007

LOT
128

001

LOT
134

1212-051

AUBURN RD. 60' R/W

CORP LINE

462.0'

496.8'

800.0'

1210-001

CORP. LINE

LOT LINE

LOT 147

1210-001

LOT LINE

CORP LINE

219.36'

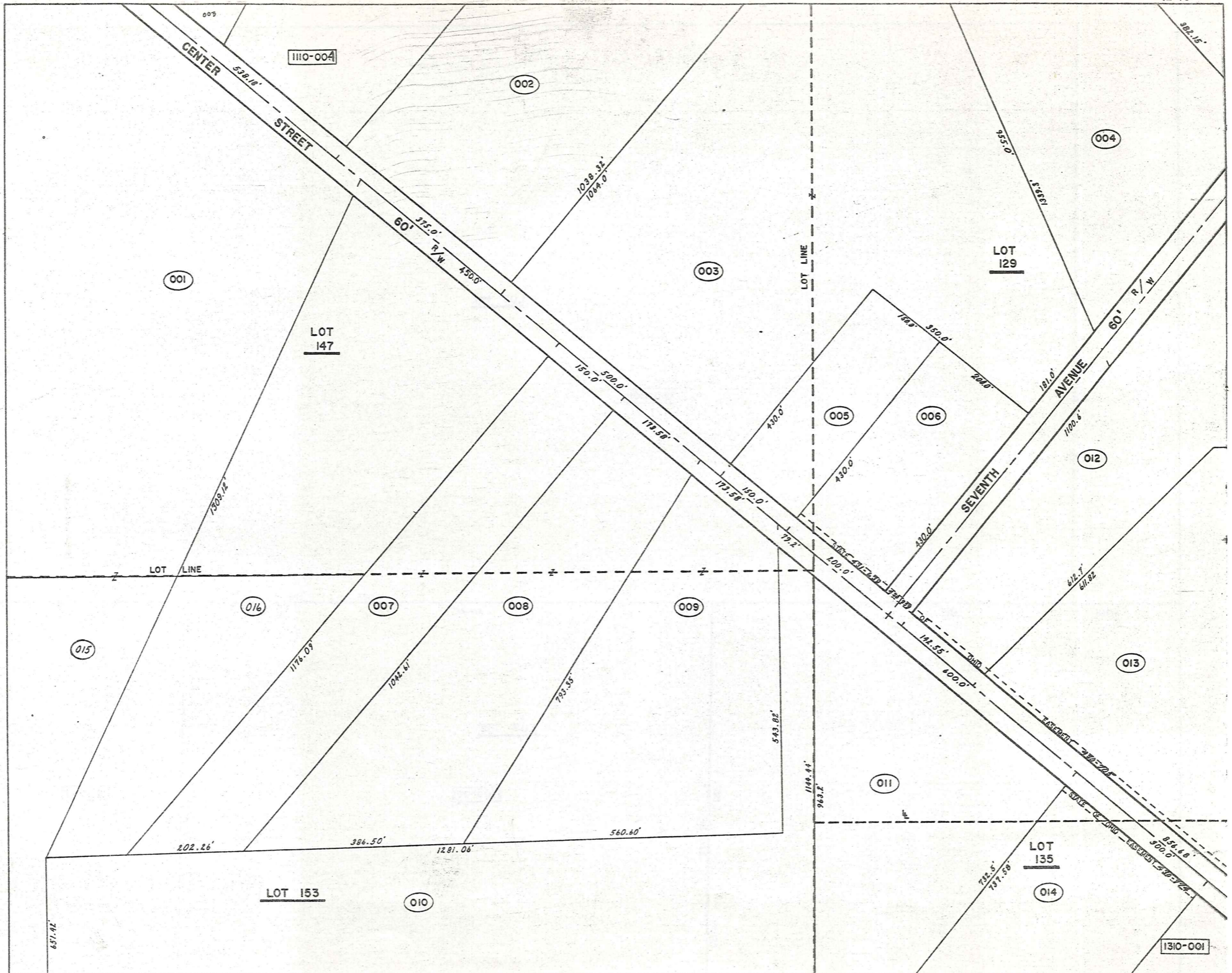
LOT 153

1309-001

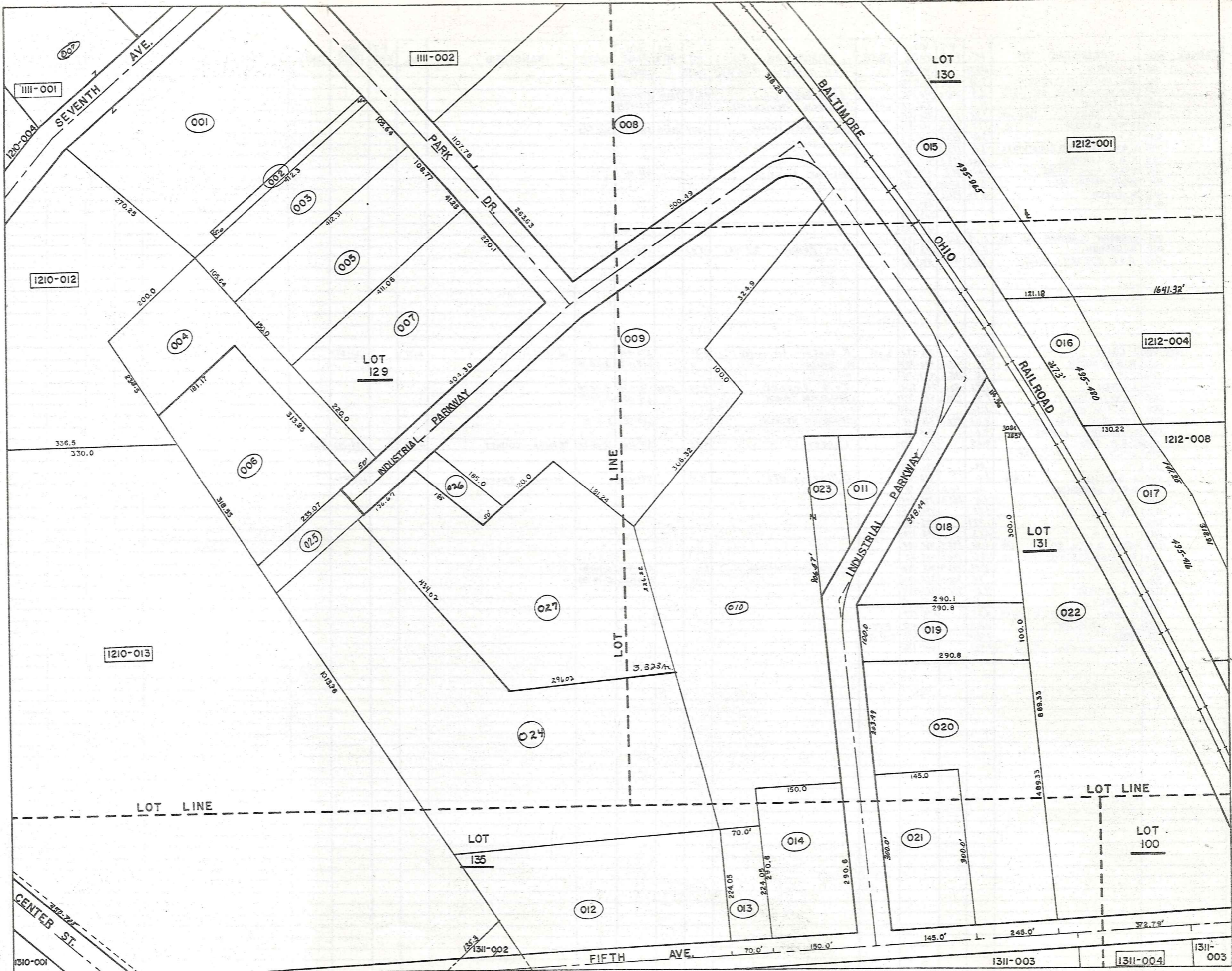
1210-015

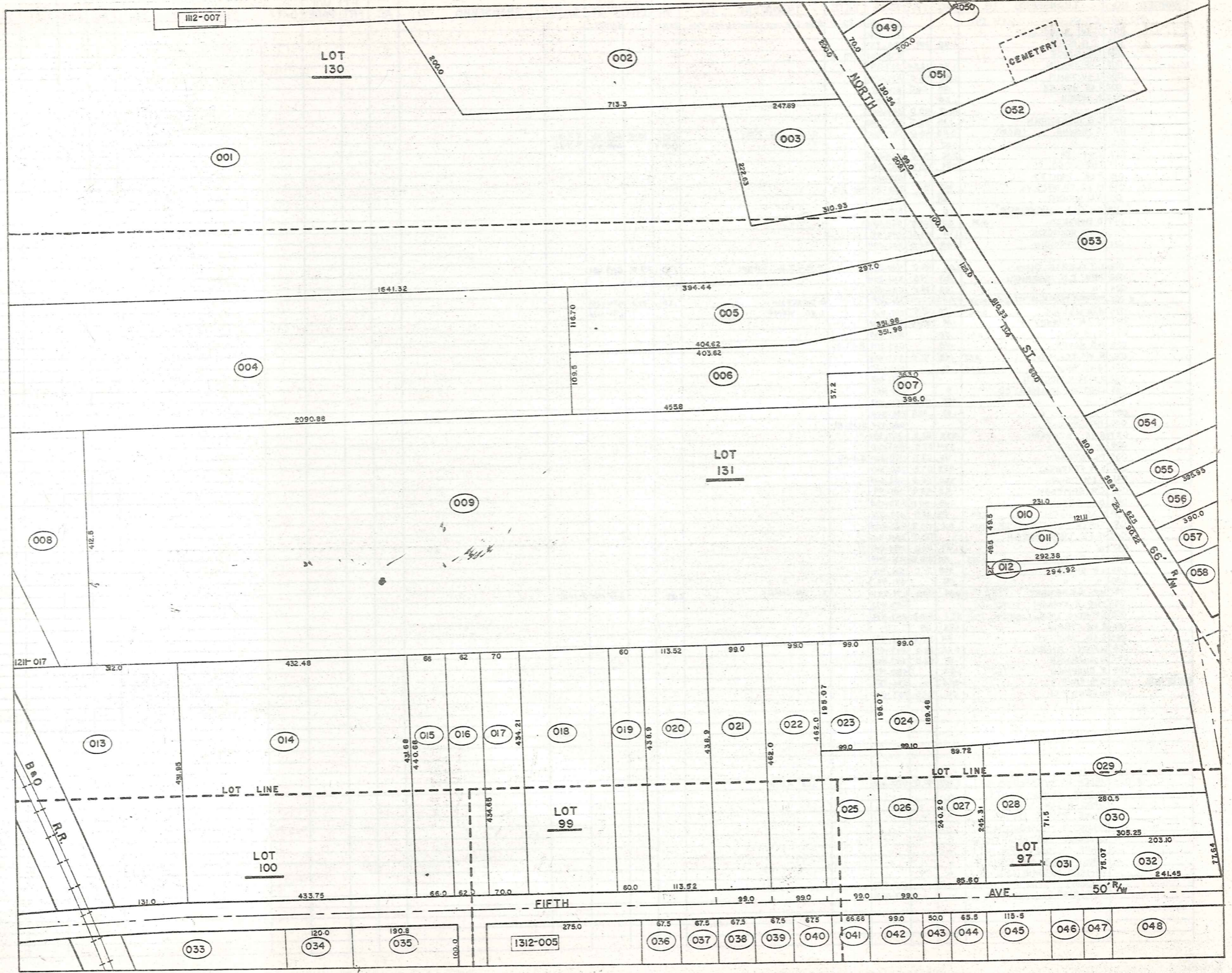
CORP LINE
219.20'

147.5'

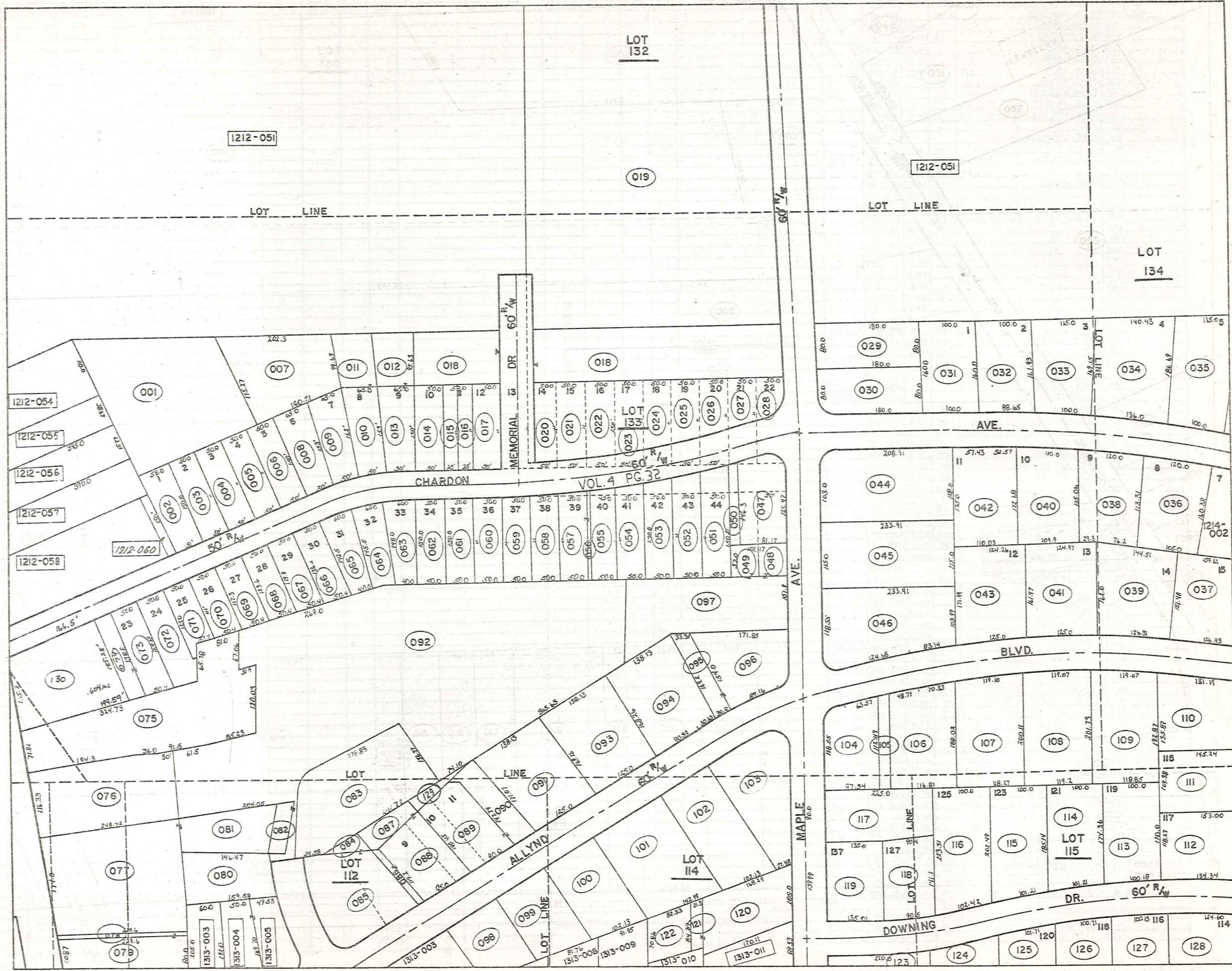


PARCEL NO.	TRANSFERD TO	AC.	FT. FRT.	VOL. PAGE	DATE	TRANSFERD TO	AC.	FT. FRT.	VOL. PAGE	DATE	TRANSFERD TO	AC.	FT. FRT.	VOL. PAGE	DATE	TRANSFERD TO	AC.	FT. FRT.	VOL. PAGE	DATE
1210-001	R. OSBORN	124.29		243-186		C.S. OSBORN	118.93		580-92											
002	THE DAUTLESS LEASING CO	9.75	3.75	537-117																
003	THE SARIN DEVLE. CO	12.9	500.0	486-720		Sarin Devle. Co.	12.9	500.0	591-583											
004	J. LOECY	13.3		296-532	Int.	R. Loecy New Survey	14.1		576-999											
005	E. B. J. WENZEL	1.09 + 0.39	1.48	450.0	352-589															
006	S. B. H. HELSER	1.93	1.97	200.0	352-527	Leota & Frances D. Luthae	1.97	200.0	582-995	Dec. 475										
007	C. H. OSBORN	3.81	150.0	464-319																
008	L. & F. LUTHLE & R.S. VISTA	5.6	173.5	558-723																
009	T. & C. LARICCIA	5.02	173.5	424-968																
010	EVANS REALTY CO.	20.7	79.2	218-487		EVANS REALTY ASSOCIATES			678-91											
011	SOLON MANUF. CO	5.04	600.0	373-520																
012	M. BAKER	5.99	142.5	247-9																
013	" "	17.85		233-99																
				247-483																
				260-233																
014	SANBORN PLASTICS CO.	6.29	300.0	409-104																
015	R. OSBORN	11.75		293-186		C.S. OSBORN	9.22		580-92											
016	C.S. OSBORN	7.89	430.0	580-92																
1211-001	J. LOECY	2.76		296-532	Int.	R. Loecy New Survey	2.81		576-999											
002	W. & M. SMITH	.12	15.0	492-582		M. SMITH			619-1139	3-28-78										
003	" "	1.0	105.6	477-212		" "														
004	J. LOECY	1.45	50.0	296-532		J. M. RICHLAK	1.28	50.0	562-458	4-25-74										
005	THE METAL CRAFT CO	1.41	150.0	477-317		EVANGELICAL CHURCH			619-587	3-3-78										
006	J. & M. RICHLAK	1.5		538-643																
007	THE METAL CRAFT CO	2.05	220.1	326-618		EVANGELICAL CHURCH			619-587	3-3-78										
008	STRUCTURAL FIBERS CO	4.0		304-54																
009	E. & R. TOTH	4.25		515-190		J. LOECY	4.25		571-1166	12-05-74	GEAUGA COUNTY	4.25		574-143	12-30-74					
010	J. LOECY	8.27Ac. To 024		296-532																
011	" "	.29		296-545																
012	J. WOZNIAK	3.16	2.0	410-445		D. Pinzone et al	2.16		591-1054		DONALD PINZONE			605-276						
013	O. & G. GRABOWSKI	.36	70.0	480-78																
014	J. & G. "	1.0	150.0	295-544																
015	THE C.E.I. CO	1.88		495-965																
016	" " "	.773		495-480																
017	" " "	1.23		495-416																
018	DEVEL & MFG. CO. INC.	1.42	346.4	452-682																
019	WESTERN RESERVE TELE. CO.	.66	100.0	457-82																
020	G. ALLYN	2.31	203.4	348-498		THE TITLE GUARANTEE TRUST Co.	2.31		665-886	6-26-80										
021	" "	.99	300.0	552-1301		" "	.99		665-886	6-26-80										
022	J. J. STANKUS	4.24	372.7	281-544																
023	J. LOECY	0.34		296-532																
024	R. LOECY	8.27		576-999																
025	J. M. RICHLAK	0.912		562-458	4-25-74															
026	GEAUGA COUNTY	0.210		619-125	2-8-78															
027	DIAMOND SHAMROCK	3.323		661-376																



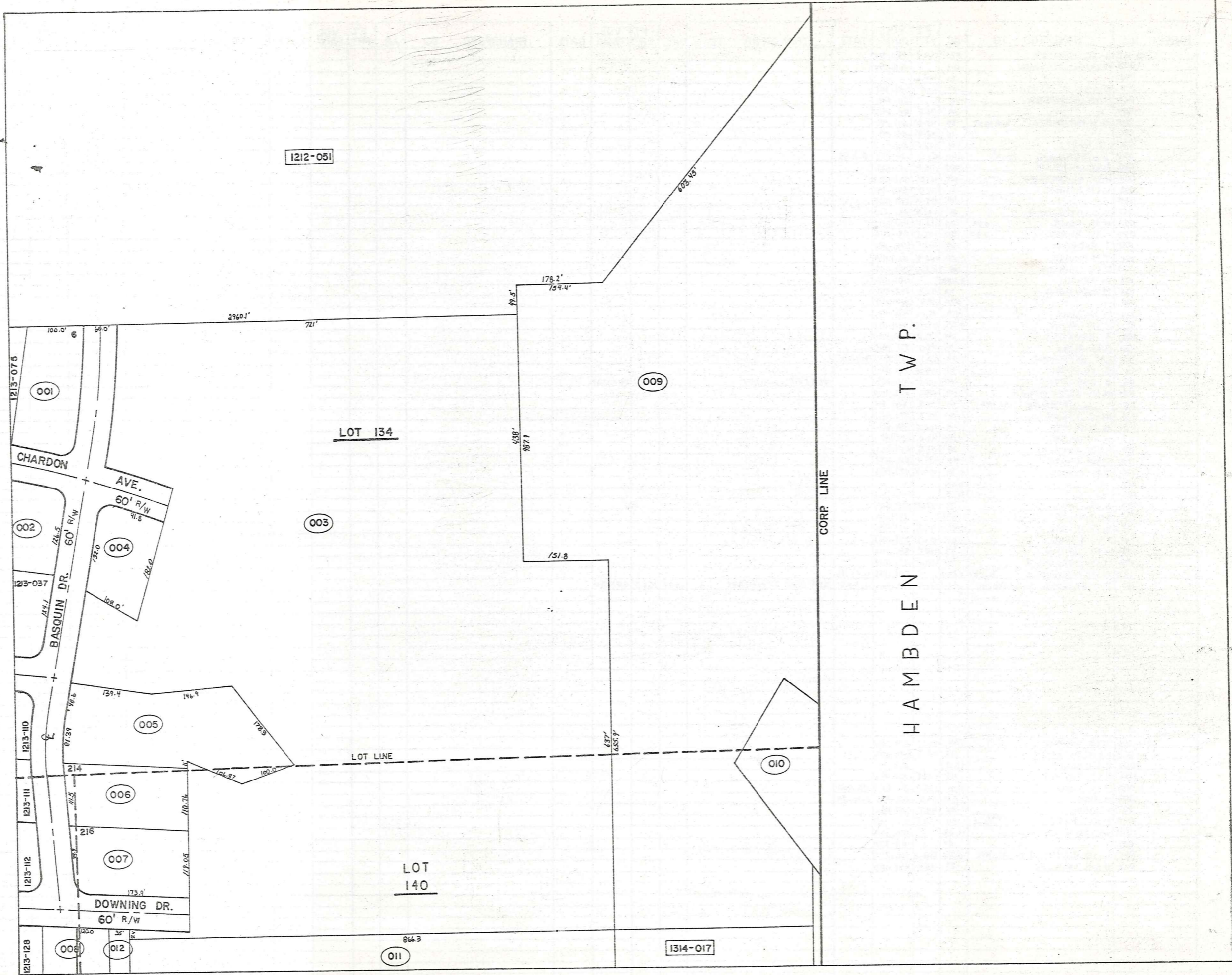


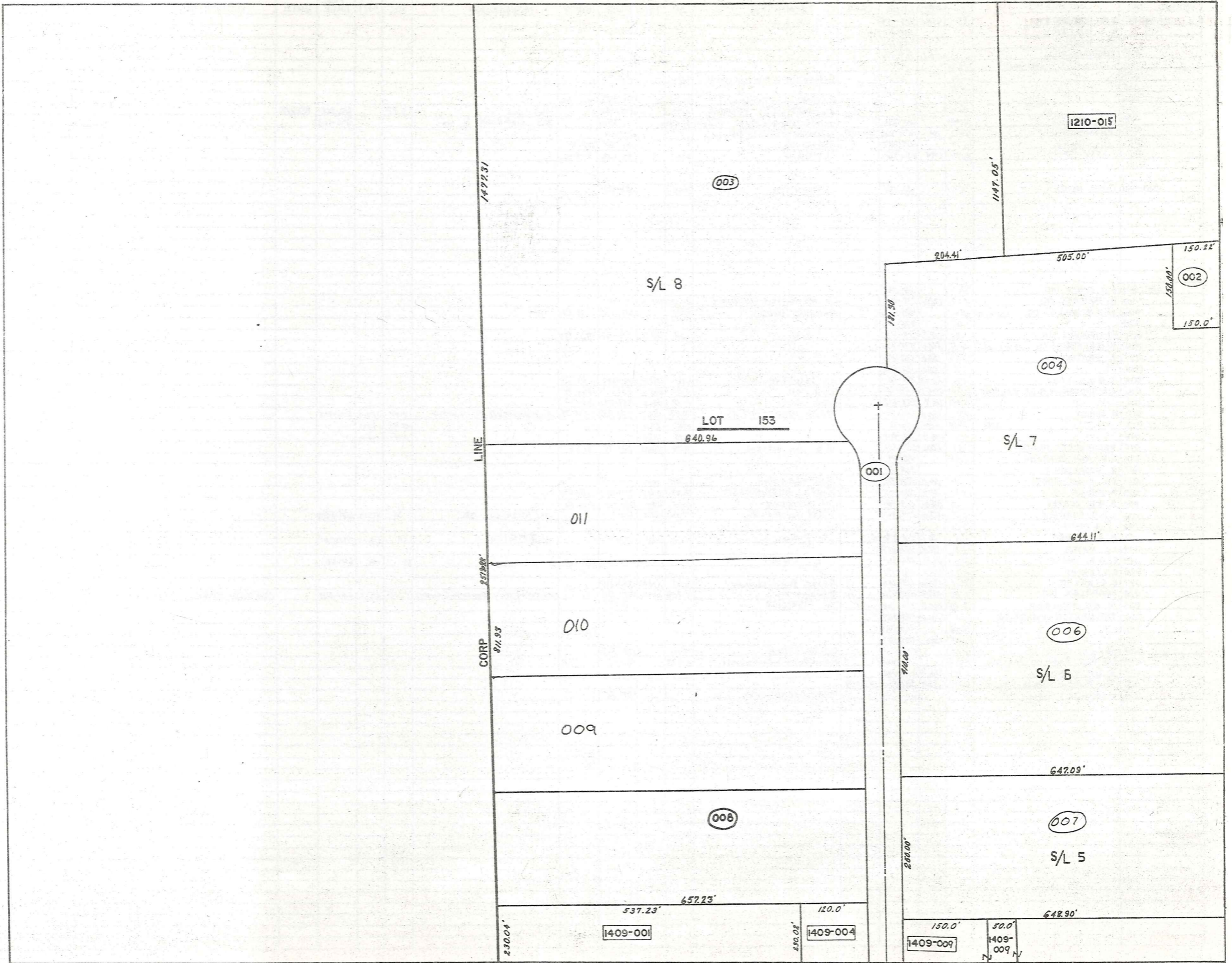
PARCEL NO.	TRANSFERD TO	AC.	FT. FRT.	VOL. PAGE	DATE	TRANSFERD TO	AC.	FT. FRT.	VOL. PAGE	DATE	TRANSFERD TO	AC.	FT. FRT.	VOL. PAGE	DATE	TRANSFERD TO	AC.	FT. FRT.	VOL. PAGE	DATE
1212-001	C.A. WEARCH 15% INT.			670-1030	1-20-81	SAME ONE OF NETHERBEEN Ohio	29.125		671-555											
002	C.M. SCICOLONE			611-510																
003	J.G. ADIR	1.30	209.1'	516-772																
004	C.A. WEARCH			670-1030	1-20-81															
005	C.J. ORZEN	1.94	125.0'	232-297																
006	T.V. TANN	1.82	131.4'	423-847																
007	I.R. HARLEN	.49	66.0'	546-1177																
008	E. HOBAN	1.26		247-342																
009	" "	18.2	110.0'	247-342																
010	C.G. ISSENMANN	.19	25.7'	532-340																
011	G. MISHNE (GCD)	0.46	90.0'	574-765		Anthony M. Pilla	0.46	90.0'	689-331	9-7-82										
012	" "	0.07		"		"	0.07		689-329	9-7-82										
013	C.E.I. CO.	2.10	131.0'	524-566																
014	THE CEICO CO.	4.29	433.7'	387-542																
015	R.E. PRINTER			615-1234																
016	B.I.G. PILARCZYK	.612	62'	663-211	THRU 215															
017	R.W. WEIDIG	.69		463-378																
018	M.S. BLEADINGHEISER	1.6		512-112																
019	D. BURGESS	0.39	.60	60.0'	538-1041															
020	D.W. HOLLORAN	1.14	113.5'	242-439																
021	F.D. TINCHER	1.05	99.0'	663-534																
022	L.TYLER & E. GOORN	1.05	99.0'	460-282		I.P. + J.A. INMAN	1.05	99.0'	683-1284											
023	REV. C.G. ISSENMAN	.43	99.0'	542-254																
024	" "	.43	99.1'	538-850																
* 025	Undivided 1/2 Int. of 1/2 Int. W.M. RIST			637-553		D. DICKERSON	.607	99.0'	690-1264											
026	R.L. WILLIAM	0.56	.60	99.0'	571-1019	L.C. WENE			690-1048											
027	D.I.N. CARNEY	.49	85.6	607-650																
028	G.M. SULC	0.51	.58	243-650																
029	H.G. NOVAK	.75		667-305	8-13-80															
030	E.M. SCHMIDT	0.50	.48	71.5	542-1068															
031	G.H. SULC	0.14	.71	243-650																
032	A.K. & C.K. HOLDEN			677-447																
033	CHARDON RUBBER CO.	1.5		247-685																
034	" "	.275	120.0	255-462																
035	" "	.43	190.8	286-344																
036	PAUL MARKS			680-134	11-10-81															
037	E.I.E. PETERSON	.333	67.5	260-530																
038	D.C. MEEK	.334	67.5	553-618																
039	PL. STREET	.33	67.5	520-261	3-5-71															
040	L.M. FERRELL	.333	67.5	260-345																
041	T.M. OGLE	.332	66.6	362-548																
042	C.R. SAMPSON	.96	99.0	201-79																
043	D.L. GROSSMAN	.48	50.0	532-135																
044	T.C. WIECH	0.83	.63	65.5	427-532															
045	FIFTH AVE. DEVELOPMENT	1.1	115.5	621-834																
046	R.E. THORNBURGH			60.0	254-441															
047	" "	.29	50.0	254-441																
048	C.A. EARDLEY	0.33	.50	219.5	431-849															
049	N.P. SMITH	.305	70.0	531-93																
050	" "	.02		531-93																
051	H.C. GEARHART	4.34 + 2.50 total	6.89	130.5	479-221	H.C. GEARHART	6.89		68-1265	8-30-82										
052	THE CLEVELAND TRUST CO.			657-1177																
053	CHARDON LOCAL SCHOOL DIST.	52.1	610.3	247-399																
054	R.K. TRACY	.95	110																	
055	A.B. HAUTER	.64	58.6	232-499																
056	W.F.M.C. RAYER	0.56	62.5	647-617																
057	G.H. WALKER	.69	66.0	643-1053																
058	R. CHAPMAN	122.060 6.24	0.82	580-172																
OUT OF 002	D.A. PRYATELY	.825	-	576-787																
060	M. FENDRICH	.04	15.60	657-1096																
* 025	HELEN K. McDONALD (1/2 INT.)	0.607	99.0'	574-322		SEE ABOVE														
"	GLADYS WALKER (1/2 INT.)	"	"	"																
"	WARD McDONALD (1/2 INT.)	"	"	"																
"	JUNE PRINCE (1/2 INT.)	"	"	"																
"	THOMAS G. McDONALD (1/2 INT.)	"	"	"																
"	GORDON McDONALD (1/2 INT.)	"	"	"																
"	GARY McDONALD (1/2 INT.)	"	"	"																
"	PAULA McDONALD (1/2 INT.)	"	"	"																
"	PAMELA McDONALD (1/2 INT.)	"	"	"																
"	WILLIAM RIST (1/2 of 1/2 INT.)	"	"	637-553																
"	W.M. RIST (1/2 of 1/2 INT.)	"	"	637-553																



PARCEL NO.	TRANSFERD TO	AC.	FT. FRT.	VOL. PAGE	DATE	TRANSFERD TO	AC.	FT. FRT.	VOL. PAGE	DATE	TRANSFERD TO	AC.	FT. FRT.	VOL. PAGE	DATE	TRANSFERD TO	AC.	FT. FRT.	VOL. PAGE	DATE	
1213-001	A. & B. HAVETER			239-499																	
002	M. FENDRICH		51.00'	657-1096																	
003	R. & A. SCHOTT	.17	50.00'	609-198																	
004	D. & M. KIER		50.00'	667-522																	
005	S. & C. McBRIDE	0.17	50.00'	615-1023																	
006	B. & E. ROY	0.17	50.00'	427-232																	
007	J. & E. BARNES	.469		657-1144																	
008	M. NIGHTINGLE	0.17		502-881																	
009	J. & E. BARNES	0.17		657-1144																	
010	F. & M. BRETSCHNEIDER	0.17	.20	500	478-1																
011	"	"	.16		478-1																
012	E. & S. LAWRENCE			611-784																	
013	"	"	.154	50'	"																
014	P. & B. KENYON	0.19+0.05	.26	50.0'	629-471	9-1-78															
015	"	"	0.03	.13	25.0'	430-498															
016	C. & M. COLEY		.18	25.0'	300-208																
017	"	"	.26	50.0'	300-208																
018	BD. OF. EDUCATION	2.17		237-262																	
019	CHARDON BD. OF EDUCATION	8.52		233-130																	
020	"	"	"	50.0'	237-262																
021	"	"	"	5.0'	"																
022	"	"	"	50.0'	237-262																
023	"	"	"	50.0'	"																
024	"	"	"	50.0'	"																
025	"	"	"	50.0'	"																
026	"	"	"	50.0'	"																
027	"	"	"	50.0'	"																
028	"	"	"	50.0'	"																
029	T. & S. KREUZER	.33	120'	647-909	4-2-79																
030	J. & M. GULLO	.33	80.0'	556-425																	
031	W. & R. ECKLES	.37	100.0'	491-694																	
032	RE. GRANTHAM	.37	89.6	568-134	7-29-74																
033	C. PINKSTAFF			615-752	1-26-78																
034	D. SARKO			621-49	4-5-78																
035	J. & E. INNERS	.48	100.0'	505-216																	
036	T. & A. LANG	.46	105.0'	613-1168																	
037	R. & W. LANDIES	.53	126.0'	675-435																	
038	S. HORNICK	.42	120.00'	512-1059																	
039	G. & D. DAULER	.48	126.3'	623-794																	
040	M. & S. SUHADOLNIK	.43	110.0'	667-1145																	
041	L. & E. STOFAN	.46	125.0'	667-1181																	
042	R. PIRAS	.44	110.0'	609-27																	
043	A. & L. ALLYN, Jr.	.47	125.0'	591-516																	
044	N. & P. CORRIGAN	.48	103.0'	661-278																	
045	S. & M. NOBLE	.62	116.0'	509-498																	
046	D. & D. KAVELISKI	.67	118.5'	556-379																	
047	P. & H. JANSKE	.29	90.8'	645-65																	
048	A. & G. W. & D. ALLYN	.07	57.0'	395-309																	
049	"	"	.07	57.0'	395-309																
050	F. & M. JAVORICH	.23		571-1382																	
051	"	0.17	50.0'	571-1382																	
052	R. BARTLETT	0.17	50.0'	508-597																	
053	G. & P. FALLS	0.19	50.0'	345-129																	
054	A. & H. NIKKILA		50.0'	254-54																	
055	S. N. BELLAMY	0.14	50.0'	551-411																	
056	C. J. STEAD	.03	5.0'	674-1226	6-30-81																
057	E. STEAD	.17	50.0'	665-452																	
058	R. & G. BAHR	0.19	50.0'	356-132																	
059	M. ROSEUM	0.17	50.0'	519-299																	
060	C. LUYENBERG 1/2 INT.	.17	50.0'	629-681	8-31-78																
061	C. LUYENBERG 1/2 INT.	.17	50.0'	629-681	8-31-78																
062	G. E. & E. M. LEBLANC	.17	50.0'	643-1023																	
063	L. & H. TAPPE	0.17	60.0'	220-134	623-892																
064	G. & D. KULLER	0.17	60.0'	550-935																	
065	J. & J. MORANCIK		60.0'	637-488																	
066	W. & G. JANU	0.17	50.0'	220-231																	
067	L. & L. SNOW	0.17	50.0'	578-1320																	
068	P. A. ADAMS	0.15	50.0'	669-1187	12-12-80																
069	HELEN NEELY	0.19	50.0'	607-1181																	
070	K. & T. KEVER	0.20	50.0'	400-661																	
071	"	"	50.0'	"																	
072	F. & S. MARY	0.17	50.0'	342-157																	
073	P. & P. URQUHART	.2	50.0'	661-1147	2-1-80																
074	"	.092	29.5'	"	"																
075	A. & M. STUKEY	1.04	71.80'	257-209																	
076	C. & M. BROWN	.70	116.3'	464-653																	
077	L. M. THAYER	1.15	174.0'	537-1057	3-28-72																
078	F. & J. WARNER	.04	7.0'	593-1039																	
079	"	.45	80.8'	"																	
080	A. ALLYN	.31	77.1'	246-66																	
081	L. M. THAYER	.13		537-1057	3-28-72																
082	C. LUYENBERG 1/2 INT.			629-681	8/31/78																

PARCEL NO.	TRANSFERD TO	AC.	FT. FRT.	VOL. PAGE	DATE	TRANSFERD TO	AC.	FT. FRT.	VOL. PAGE	DATE	TRANSFERD TO	AC.	FT. FRT.	VOL. PAGE	DATE	TRANSFERD TO	AC.	FT. FRT.	VOL. PAGE	DATE
1213-083	W.L. PAINTER	.823	34.5'	593-506																
084	DONNA PINZONE	.04		665-274																
085	"	.51	149.6'	" "																
086	R.N. & P.M. STARK	0.03	10.5'	580-351	-75															
087	R.S. SERMAINE	.14		611-690																
088	"	.30	95.0'	611-690																
089	D.W. MUCHMORE	0.08 + 0.17	.30	90.0'	551-99															
090	"	.16	42.8'	551-99																
091	J. WANTZ	.51	125.0'	613-442																
092	C. LUYENBERG	1/2 INT	4.41	60.0'	629-682	8-31-78														
093	P.P. WEBBER	.508	125.8'	661-203																
094	W.F. MCCARTNEY	.50	121.0'	558-203																
095	L.P. BAKER	.111	30.0'	508-287																
096	"	.39	89.16'	508-287																
097	R.L. RATCLIFFE	.8	151.9'	631-231																
098	W.B. LOWE	0.23	.30	102.1'	464-677															
099	K.B. ENGEL	0.37	.30	102.1'	291-292															
100	I. ANDERSON	.37	102.1'	578-601																
101	J.M. PRINCE	.60	142.9'	587-498																
102	E.E. JOHNSON	.49	102.1'	225-167																
103	D. BEVAN	0.485		580-27																
104	M. RICHMOND	.33	90.3'	282-351																
105	"	.074	20.0'	367-568																
106	D.M. WALSH	.48	119.1'	480-90																
107	J.D. CAINE	0.53	119.3'	580-275																
108	I. HAUTER	.54	119.0'	643-1054																
109	S.E. MARX	.53	119.0'	391-450																
110	R.J. ARMSTRONG	.42	131.1'	667-194	9-7-80															
111	E. & A. NESI	.37	109.56'	592-184																
112	E. BREDESON	.40	106.0'	316-629		W.F. & E.D. SCHMITT			691-1325											
113	M. & R. STONECIPHER	.40	100.1'	272-405																
114	L. METCALFE	691-1316	.41	101.2'	356-84															
115	D. IC. TAGUM	.44	101.2'	392-461																
116	N. BURGESS	.49	102.4'	351-500																
117	M. ANDOLSEK	.384	90.0'	611-999																
118	H.D. GUNTER	.29	90.5'	617-1221																
119	D.D. TANDY	.43	139.9'	615-479																
120	J.M. PRINCE	0.39	100.0'	587-498																
121	"	0.04		" "																
122	"	0.15		" "																
123	S.S. JOHN	.39	220.0'	578-530																
124	G. DEMKO	.27		391-529																
125	H.S. WILCOX	.48	101.7'	469-981																
126	S.S. JOHNS	.51	100.7'	578-533																
127	W.B. HANNA	.53	100.1'	345-406																
128	W.F. THRASHER	.95	124.6'	272-243																
129	D.W. MUCHMORE	0.047	0.047	582-1105	12-75															
130	P. STEENSEN GUARINO	1/3 INT	.604	166.5'	669-662	11-7-80	3/32 INT D.F.C. SCHWAN	.604	166.5'	652-702										
1214-001	R.B. WALTER	.54	100.0'	629-1253																
002	R. & M. DICKASON	.43	99.7'	520-685																
003	R. & W. ALLYN	18.8		502-271																
004	R.J. JUSTICE	.43	132.0'	558-86																
005	P.L. POPE	1.15	139.9'	291-264	661-944															
006	H. WICK	.54	115.5'	562-978	5-20-74															
007	S. LYNN	.56	93.9'	607-882																
008	R.D. MORGAN	0.92	0.02	94	120.0'	552-1021														
009	VILLAGE OF CHARDON	11.68		532-1075																
010	"	.67		143-227																
011	W.D. ALLYN & A.G. ALLYN	6.46	86.3'	326-276																
012	R.D. MORGAN	.27	35.0'	592-1021																





1472.31

147.05'

003

1210-015

S/L 8

204.41'

505.00'

150.22'

002

150.0'

004

LOT 153

640.96

S/L 7

001

011

644.11'

LINE

257.92'

010

006

CORP 911.93

S/L 5

009

642.09'

008

007

S/L 5

537.23'

657.23'

120.0'

1409-001

1409-004

1409-009

1409-009

648.90'

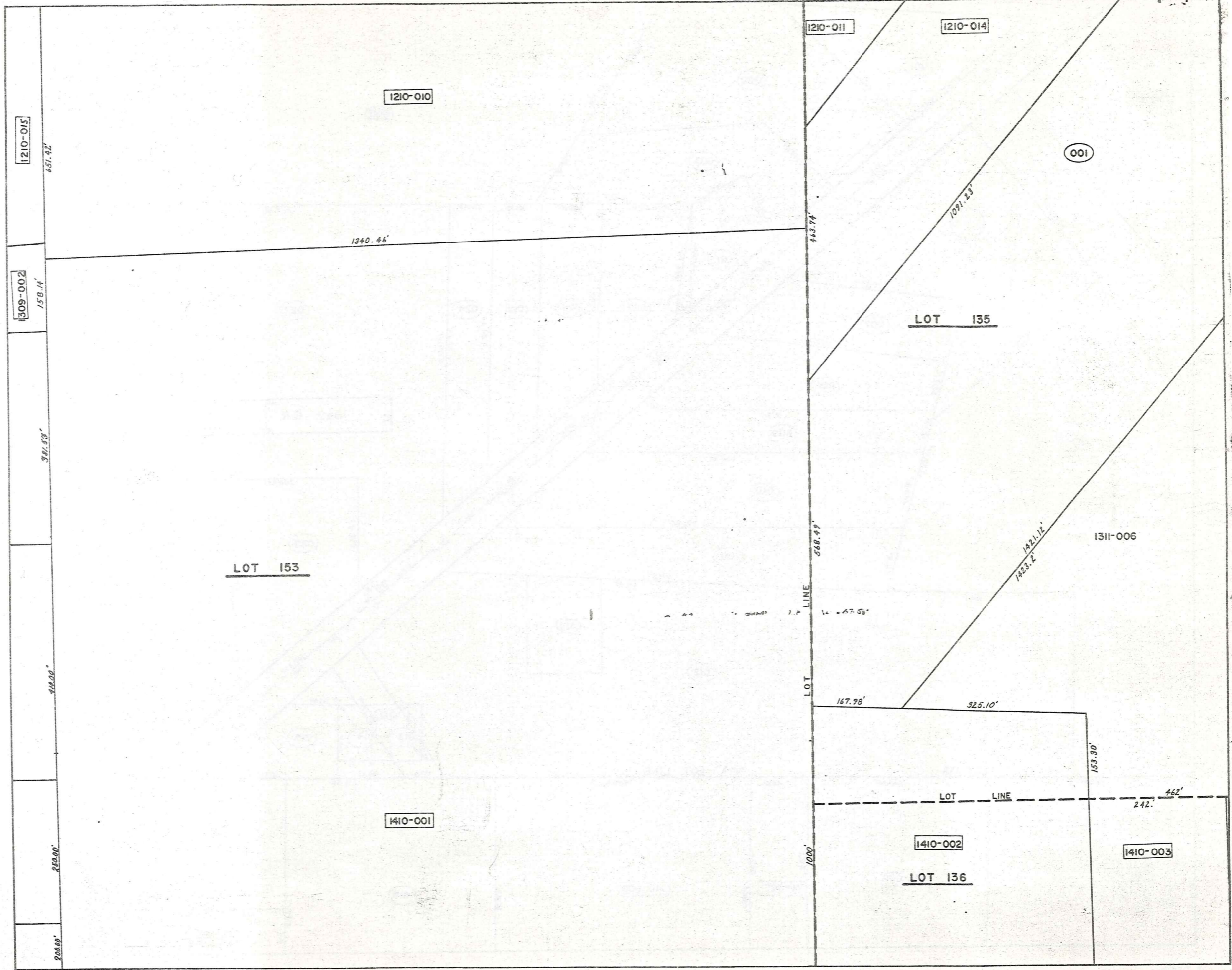
230.04'

230.02'

150.0'

50.0'

PARCEL NO.	TRANSFER TO	AC.	FT. FRT.	VOL. PAGE	DATE	TRANSFER TO	AC.	FT. FRT.	VOL. PAGE	DATE	TRANSFER TO	AC.	FT. FRT.	VOL. PAGE	DATE	TRANSFER TO	AC.	FT. FRT.	VOL. PAGE	DATE
1309-001	L.R. BOSTWICK	68.9	454.0	513-454		G. TIRER			657-862											
	G.O. BOSTWICK			502-84					657-864											
	M.T. WEARD			537-526																
002	CHARDON VILL.	.53	158.1	515-451																
003	SAME as 1309-001	29.98		10-61		GEORGE FITNESS & RACQUET CLUB	2062		661-672											
004	"	7.02		10-61																
005	"	12.92																		
006	"	6.08				V. CON WELDING & FABRICATING Co.	6.076		585-1227	Mar. '76										
007	"	3.72				A. Long & R. S. Veto	599-1024		599-1026		W. Loria	3.72		653-368	8/22/77					
008	M. T. WEARSCHE	3.084		611-1232		LANG Distributors Corp	1.54		617-261		J.C. WEARSCHE & INT.			670-1232						
009	Parkway Co.	3.093	44	623-1085	625-1230	WHEELING TRADING TOOL Co.			661-1216											
010	Parkway Co.	3.102		625-1248		ELASTOCHEM			669-565	8-5-81										
011	763 CAN	3.041	1.99	631-725		R.E. Cseplo	3.041	1.99	639-626	9-14-82										
012																				
1310-001	P. & H. MERKEL	15.5		480-154		J. M. D'FINI	15.5		693-896											
1311-001	J. H. SINES INC	1.0		520-885																
002	R. POGORZELSKI	2.68	172.6	237-102		F.A. JAC & PAV. M.S. & F.W. DYRCE	2.68	172.6	643-402											
003	A. B. S. SALES CO.	9.65 + 1.00	10.6	490-582		HYRSHIRE DEVEL.	4.061		619-1238	3-31-78										
004	"		1.05	478-270																
005	P.L. HAMBLETON	1.39	149.9	519-708		W & S Rudy	1.39	149.9	519-707	9/26/79										
006	M. & H. FREIDMAN	10.00 + 4.46	16.31	562-532-908																
007	T. PRATELY	1.04	150.0	502-206																
008	"	1.3	122.0	502-208																
009	G. B. B. LITTON	1.16	204.0	299-12		L. Ratcliffe	1.16	204.0	576-1388	6-27-75										
010	A. D. GROSSMAN & D. L. CALVIN	2.22	205.7	457-78		ULE CO.	2.22	205.7	559-1131	3-16-74										
011	"	1.79	116.4	453-612		ULE CO.	1.79	116.4	559-1137	3-16-74										
012	M. SPILKY	9.47	150.0	550-72		7620 ASSOCIATES	9.47	150.0	574-402	1-30-75	A. D. Wolfcole Jr. Trustee	9.47	150.0	576-702						
013	"	0.98	40.8	60.0	550-72	"	0.98	40.8	"	"	"	0.41	60.0	"	"					
014	"	.51	146.0	553-409		"	0.51	146.0	"	"	"	0.51	146.0	"	"					
015	WEDGEWOOD PLAZA	.59	200.0	537-391		D. B. Van Ostrand	0.59	200.0	589-349	6-76										
016	D. B. VAN OSTRANO	1.54		443-79																
017	M. MCGREGOR	.5		208-131																
018	P. J. B. L. H. SIDOTI	.34	50.0	538-736		J. & P. Gamiere	.34	50.0	576-896											
019	M. SPILKY	3.69	210.2	550-71		7620 ASSOCIATES	3.69	210.2	574-402	1-30-75										
020	S. B. D. ZOSZAK	.27	82.0	283-44		D.A. JASTROW	.27	82.0	688-720	8-26-82										
021	V. B. B. BURWELL	.36	127.0	277-84		V. E. M. Burwell Jr.	.36	127.0	597-91		V. V. BURWELL JR.	.36	127.0	691-1328						
022	? & PARCEL	0.16																		
023	W. S. G. TIMKO	1.0	170.1	423-894	4-	G. Timko	1.0	170.1	574-892		W. J. Smith	1.0	170.1	593-1065						
024	L. L. MAYLE	1.0	132.4	491-649																
025	E. B. B. KNAPP	1.0	116.2	228-96		E. KNAPP				657-465	Virawan Sinsay	1.0	192	671-62						
026	B. A. KNAPP	1.0	101.3	435-991																
027	C. E. KNAPP	6.61	198.0	195-220		Grand River Hardwood	6.61	198.0	582-1024											
028	FOODPLEX INC.	1.73	269.2	553-1310		V. GILOTTI	1.738	269.2	647-592		COUNTY NATIONAL BUILDING COMPANY	1.738	269.2	647-895		BANK OF NORTHERN OHIO	(686-1144)	686-1294	6-29-82	
029	W. & C. FISHLIGH	2.25	200.8	551-204		W. FISHLIGH			678-854											
030	THE MENTOR LUMBER CO	1.29	100.0	453-389																
031	"	3.06		453-389																
032	"	.23	102.0	453-389																
033	People's S. L. Co.	.332		578-241		RE-RECORDED	.332		578-363											
034	1st Nat. Bank of Burton	.493		578-368		Board of Gen. Co. Commissioners	.493		582-1	'75										
035	R. DICKINSON	7.64	956.7	578-732																
036	The Mentor Lumber Co. 820	6.76	220	587-930	4-29-76															
037	M. Gorkowski trustees			623-385		TRANSCON BUILDERS, INC.			685-1154	6-25-82										



1210-015
451.42'

1309-002
158.14'

381.53'

140.00'

2000'

2000'

1210-010

1210-011

1210-014

1340.46'

463.74'

1091.23'

001

LOT 135

LOT 153

568.49'

1421.12'

1423.2'

1311-006

167.98'

LOT LINE

325.10'

1000'

153.30'

LOT LINE

462'

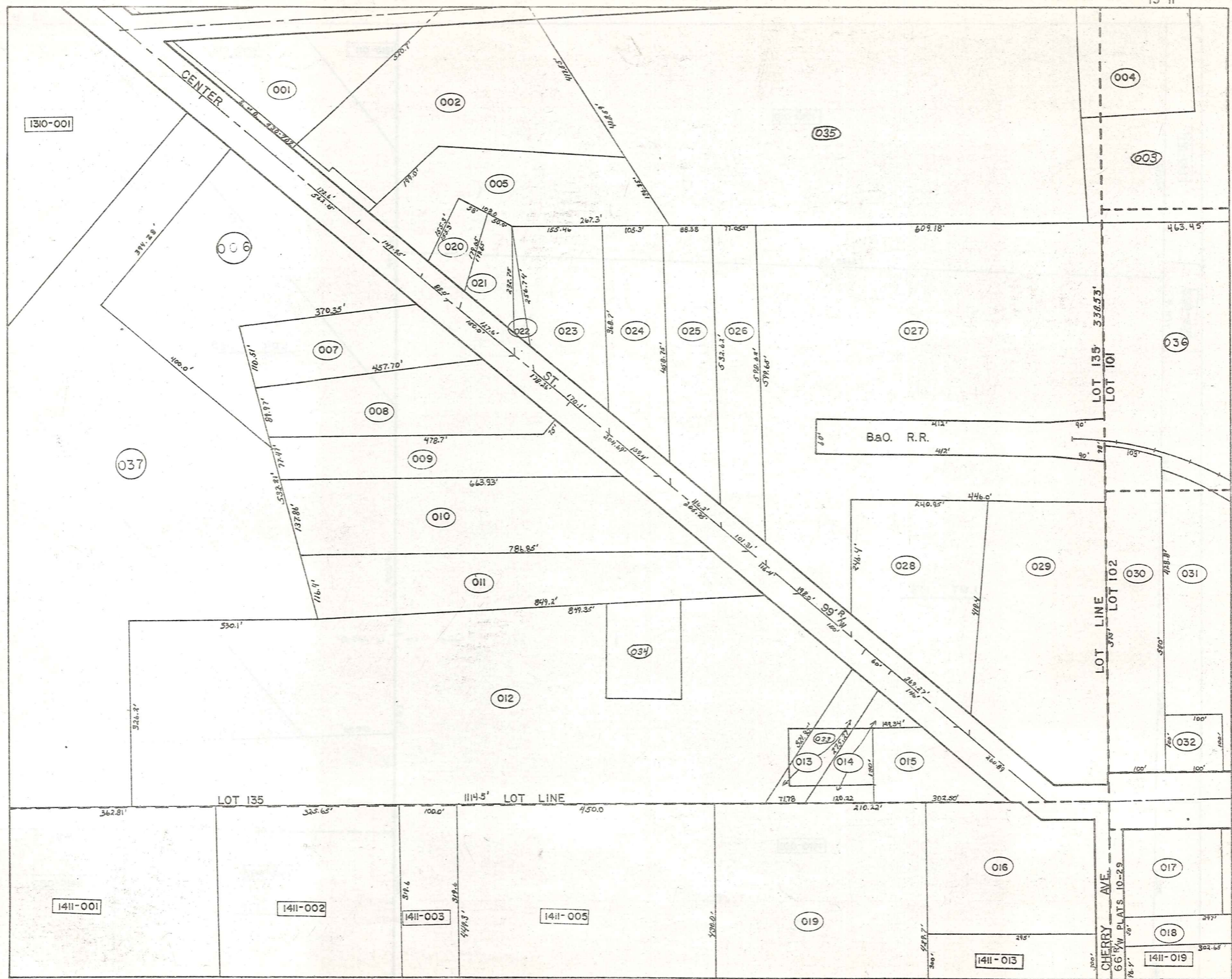
1410-001

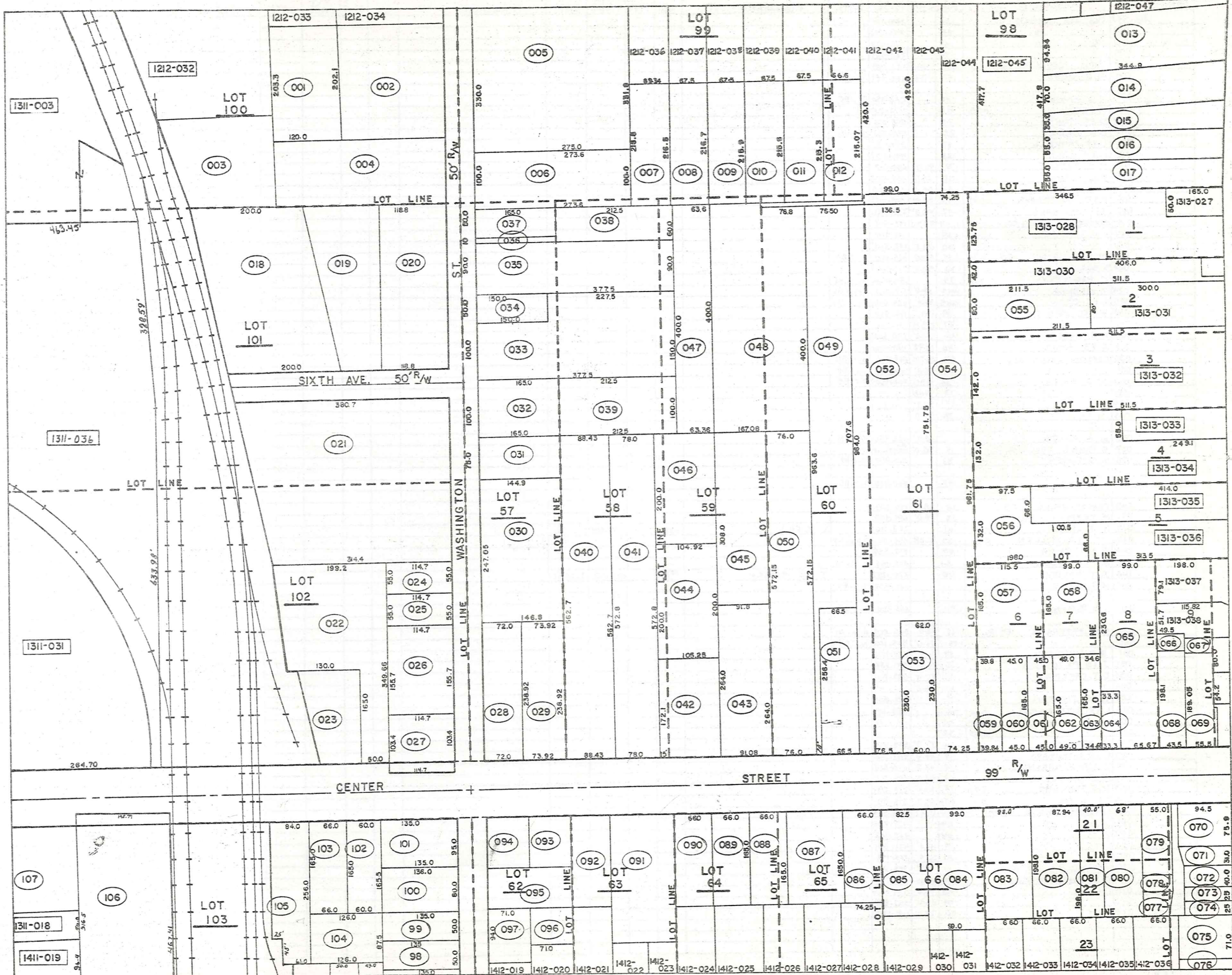
1410-002

1410-003

LOT 136

242'



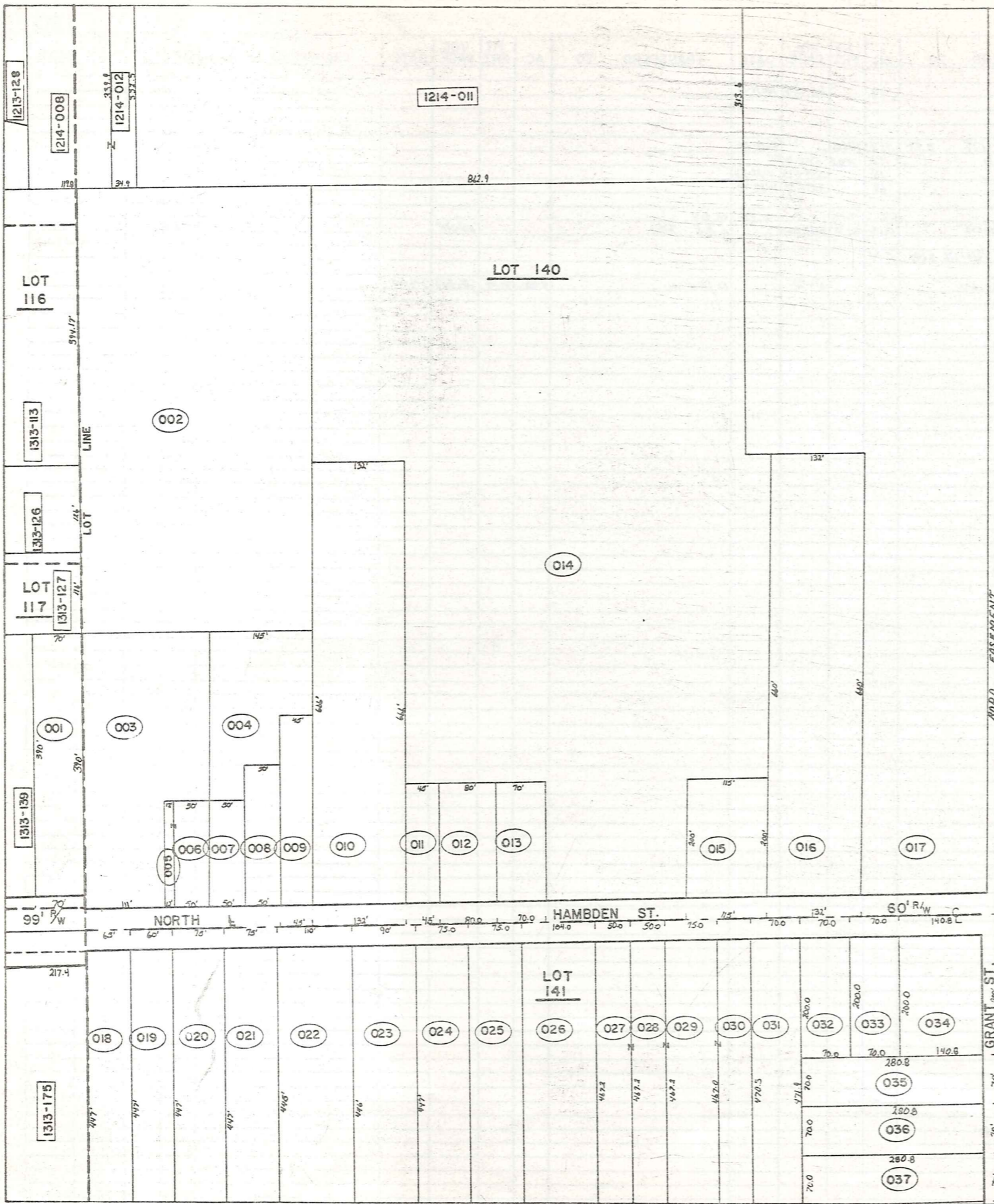


PARCEL NO.	TRANSFERD TO	AC.	FT. FRT.	VOL. PAGE	DATE	TRANSFERD TO	AC.	FT. FRT.	VOL. PAGE	DATE	TRANSFERD TO	AC.	FT. FRT.	VOL. PAGE	DATE	TRANSFERD TO	AC.	FT. FRT.	VOL. PAGE	DATE
1312-001	CHARDON RUBBER CO.	.56		259-198																
002	"	.85		266-266																
003	"	.67		223-423																
004	"	.79		223-423																
005	BALL BROTHERS CO.	2.49	2.11	330.0'	435-748															
006	W.G. RIMES	.63	100.0'	669-950	7/1/80															
007	W.G. RIMES	.35		665-950	7/1/80															
008	E. PETERSON	0.33	.34		278-217															
009	D. I. C. MEEK	.33			576-66															
010	P. L. STREET	.33			520-261	3-5-71														
011	L. M. FERRELL	.33			278-157															
012	T. M. OGLE	.33			491-407															
013	M. R. TUTTLE	.70	95.11'		680-1132	12-4-81														
014	T. L. RARICK	.56	70.0'		553-1036															
015	I. M. SMITH	0.34	.36	55.0'	221-325															
016	R. D. HUGERSHOFF	0.48	.47	55.0'	509-1021															
017	R. D. NUNNALLY	.47	55.0'		637-931															
018	CHARDON RUBBER CO.	1.39	1.34	200.0'	192-514															
019	"	0.63	.69		192-514															
020	"	.80	291.5'		192-514															
021	CARSON-WALES CO.	2.34	2.39	300.0'	669-562	11-7-80														
022	F. SLAVEC	1.10	50.0'		578-603															
023	T. PRAYTELY	0.50	.34		502-206	4-17-69														
024	H. KIEBLER	.1445	55.0'		617-427	2/17/78														
025	L. J. CROW	.1445	55.0'		625-605	7-21-78														
026	R. H. C. WEIDIG	.39	155.7'		611-950															
027	"	.27	103.4'		"															
028	H. E. KNAPP	.40	72.0'		220-302															
029	R. B. MOSES	.40	73.92'		485-444															
030	CARSON-WALES CO.	.83	247.05'		669-562	11-7-80														
031	"	.25	75.0'		669-562	11-7-80														
032	W.G. RIMES	.38	100.0'		665-950	7-1-80														
033	"	1.13	100.0'		"															
034	"	.17	50.0'		"															
035	"	0.81	.78	90.0'	"															
036	W.G. RIMES		10.0'		665-950	7/1/80														
037	G. RIMES TRUCKING CO.	.19	50.0'		1090-744															
038	W.G. RIMES	.33			665-950	7-1-80														
039	W.G. RIMES	.49			665-950	7-1-80														
040	CARSON-WALES CO.	1.14	88.4'		668-247															
041	M. TEMPLE & D. BEIER	1.03	78.0'		669-948															
042	H. F. LEYDE	0.26	.41		223-30		W. K. FRY	.33		683-1220	3-26-82									
043	T. J. & Y. E. MULLEN	0.50	.55	91.08'	566-1011	7-16-74														
044	J. E. RADICH	.48			516-580															
045	S. G. PETERSON ET AL.	.64			565-1006	4-26-74														
046	J. E. RADICH	.48			678-1287		J. + F. RADICH	.057		683-1228	3-26-82									
047	W.G. RIMES				665-950	7-1-80														
048	W.G. RIMES	1.20			665-950	7-1-80														
049	S. G. PETERSON ET AL.	1.30	10.0'		565-1006	4-26-74														
050	"	1.00	76.0'		565-1006	4-26-74														
051	A. R. HUBBARD	.39	66.5'		552-1212															
052	J. S. PETERSEN	2.70	76.5'		591-538															
053	D. I. FREEMAN	.32	60.0'		589-546															
054	"	1.67	74.2'		"															
055	W. & C. JOHNSON	.39			520-558															
056	L. & R. RITONDARO	0.66	.45		460-101															
057	"	0.37	.44		"															
058	"	0.25	.38		"															
059	G. SANGRIK	0.13	.15	39.8'	565-1129															
060	L. & R. RITONDARO	.17	45.0'		582-153															
061	J. B. & C. F. SARANEY	.17	45.0'		678-525															
062	F. J. SCHOFIELD	.19	49.0'		200-97															
063	R. E. PHILLIPS	0.06	.13	34.6'	320-291															
064	F. M. DORN	0.06	.075	33.3'	315-90															
065	CHARDON SAVINGS BANK	.674	65.67'		484-865															
066	"	.04			477-831															
067	"	.04			245-142															
068	"	.19	49.5'		477-831															
069	"	.20	55.3'		245-142															
070	ASSEMBLIES OF GOD	.17	75.9'		395-26															
071	G. C. COMMISSIONERS	.07	31.0'		519-765															
072	"	.08	40.0'		551-468															
073	"	.05	25.0'		553-808															
074	"	.05	25.0'		491-584															

PARCEL NO.	TRANSFERD TO	AC.	FT.	VOL. PAGE	DATE	TRANSFERD TO	AC.	FT.	VOL. PAGE	DATE	TRANSFERD TO	AC.	FT.	VOL. PAGE	DATE	TRANSFERD TO	AC.	FT.	VOL. PAGE	DATE
1312-075	G.C. COMMISSIONERS	.16	71.0	497-524																
076	"	.05	20.0	502-789																
077	"	.05		491-524																
078	R.C. VESE	0.02	.04	31.8	508-1178															
	R. VESE				556-308															
079	M. HAYDEN	0.19	.16	55.0	454-148															
080	H. STRONG		.31	68.0	670-1327															
081	"		.18	40.0	"															
082	M. BEECH		.40	87.9	312-46															
083	E.S. BUSHNELL	0.36	.40	88.0	208-487															
084	L. CORRIGAN		.48	99.0	663-615															
085	B.R. CAMPBELL		.35	82.5	431-211															
086	M. EDDES		.25	66.0	254-99															
087	H. NOVAK	0.33	.38		653-314															
088	D. & S. MARTHE		.25	66.0	538-11															
089	H. & G. ADRAIN		.25	66.0	550-1080															
090	M. COVELL		.25	66.0	389-30															
091	D. PINZONE		.62		665-272	D. PINZONE				676-480										
092	BOZO CORPORATION	0.47	.26		629-833	BOZO CORPORATION	.26		690-59	9-30-82										
093	"	0.17	.15		574-674	"	.15		690-58	9-30-82										
094	R. DREW		.15		665-619	Richard S. Drew, Trustee	.15		690-167	10-4-82										
095	LAND CO. LEASING CO.	0.25	.24		568-774															
096	F. & R. PRICE		0.10		519-27															
097	E. & B. PFABE	0.86	.15	94.0	247-532															
098	J. & L. INEMAN		.15	50.0	597-858															
099	J. & S. FISHLAIGH	0.23	.15	50.0	601-1223															
100	S.J. MODICA		.24	80.0	585-539															
101	"	0.30	.29		95.0	R. DREW			665-619											
102	M. & N. BARR	0.72	.23	60.0	611-21															
103	W. RIMES		.25	66.0	478-245															
104	"	1.30	.25		478-245															
105	"		.48	84.0	"															
106	G.C. COMMISSIONERS		2.0	166.4	180-287															
107	M. & I. MOYER	0.60	.45		774-71															

PARCEL NO.	TRANSFERD TO	AC.	FT. FRT.	VOL. PAGE	DATE	TRANSFERD TO	AC.	FT. FRT.	VOL. PAGE	DATE	TRANSFERD TO	AC.	FT. FRT.	VOL. PAGE	DATE	TRANSFERD TO	AC.	FT. FRT.	VOL. PAGE	DATE
1313-081	D. C. MILLER	.34		676-579	7-7-81															
082	"	.31	82.5'	"	"															
083	W.W. MILLS	0.26		565-894																
084	"	0.37	68.5'	"	"															
085	C. & M. DIEDRICH	.24		670-1244																
086	"	.34	90.0'	"	"															
087	R. & A. PECK	.33	63.0'	693-419																
088	K.W. FEIGLE	.42	77.2'	400-121																
089	C. & M. DIEDRICH	0.64	.11	279-334																
090	W. & M. BRAMSTEDT	.03	10.0'	576-446																
091	"	.18	50.0'	"	"															
092	G. LYON	.19	100.0'	565-1172	7-12-74															
093	M. & E. KOZNIK	.26	82.5'	653-324																
094	L. & K. BAPTIE	.457	60.0'	615-555																
095	L. & K. BAPTIE	.21	53.0'	542-968																
096	CHURCH OF CHRIST	.24	61.5'	485-362																
097	"	.20	50.0'	400-125																
098	"	.23	60.0'	"	"															
099	"	.26	65.0'	556-125																
100	M. BAPTIE	0.25	.33	362-347																
101	"	0.16	.07	19.5'	"															
102	C. YANIC	.25	64.0'	565-757																
103	N. WILSON	.33	82.5'	662-726																
104	D. & A. BERTINO	.33	82.5'	531-1296																
105	R. & E. STONE	0.24	.36	98.0'	417-1003															
106	V. & T. RUPLE	.196	59.0'	663-133																
107	J. & J. BOLAN	0.02	.20	495-664																
108	"	.13	45.0'	502-224																
109	D. J. ARNOLD	0.17	.15	45.0'	523-882															
110	B. & C. MILLER	0.12	.14	24.0'	338-173															
111	R. & P. PRUSHA	.23		512-516																
112	"	.23		"	"															
113	C. & R. AUSTIN	4.90		232-135																
114	M. & A. CLARK	.19	50.0'	677-1921																
115	R. A. AUSTIN	.19	50.0'	208-625																
116	D. R. AROTIN	0.01	.41	518-229																
117	"	0.20	.06	"	"															
118	"	.16		"	"															
119	E. J. & M. A. BLISS	.22	57.0'	643-1057																
120	F. AROTIN	0.24	.21	61.0'	400-700															
121	B. & C. MILLER	.5	71.28	538-173																
122	H. & L. GRACYK	.09	50.0'	615-1140																
123	G. R. & M. A. MOORE	.09	50.0'	633-1289																
124	D. MYERS	.09	50.0'	565-356	6-18-74															
125	C. & V. JAMESON	0.25	.29	80.0'	232-513															
126	J. T. STEINBACK	2.41		667-1073	10-1-80															
127	A. & E. SHARP	1.02		665-609	6-6-80															
128	T. S. HINSKE	.14		538-996																
129	H. SKINNER	.12	50.0'	233-583																
130	W. L. HAZLETT	.25	100.0'	479-965																
131	"	.31		"	"															
132	T. & L. McHALE	.29	60.0'	576-76	657-518															
133	G. & R. LOCKHART	.31	65.0'	653-1060																
134	C. & T. COITRELL	.31	65.0'	391-377																
135	S. & H. KOME	.31	65.0'	495-307		K. L. & D. J. Hoover	.31	65.0'	670-632	10-13-82										
136	"	.27		531-678		"	.27		670-632	10-13-82										
137	W. M. & S. M. GUTBRID	.31	65.0'	673-1242																
138	B. G. SOUTHERN	0.27		574-121																
139	T. C. & B. L. NORRIS	0.71	80.0'	673-1188	5-11-81															
140	F. M. STROCK	.20		565-666																
141	H. STROCK	0.07	.05	551-916																
142	LAKE CO. NAT'L BK. Tree	.26		607-1023																
143	3000 COMPANY	.17		661-354																
144	P. D. BARONE	.37	82.0'	512-134																
145	G. C. B. of COMM.	.57	99.0'	470-608																
146	CHARDON RD. of EDUC.	.65		114-424																
147	"	.07		124-425																
148	T. & M. ZARZOUR & L. SCICOLONE	.41	90.75	601-1218																
149	G. & K. DORN	0.29	.02	553-239																
150	J. & M. PITRONE	.38	82.5'	621-1160																
151	T. & S. KRAMER, JR.	.08		601-795																
152	R. R. STARKEY	0.48	.37	565-245																
153	M. & A. BRUCE	0.36	.40	88.5'	553-945															
154	T. & M. MILLER	.25		459-615																
155	H. & E. PHILLIPS	.26	57.7'	378-476																
156	J. & M. RUSSELL	.25	54.8'	251-251																
157	R. M. NUTTING	0.23	.26	63.0'	556-721															
158	"	.03		556-721																
159	C. & N. SPECK	.25	55.0'	657-624																
160	"	.07		435-922																
161	"	.17	55.0'	426-923																

PARCEL NO.	TRANSFERD TO	AC.	FT. FRT.	VOL. PAGE	DATE	TRANSFERD TO	AC.	FT. FRT.	VOL. PAGE	DATE	TRANSFERD TO	AC.	FT. FRT.	VOL. PAGE	DATE	TRANSFERD TO	AC.	FT. FRT.	VOL. PAGE	DATE
1313-162	C. B. N. SPECK	0.10	78.0	426-923																
163	J. GRANGER	.20		165-46		C. B. N. SPECK	.20		571-514	10-31-74										
164	R. B. D. ELDRIDGE	.39	104.5	242-133																
165	J. B. K. PATTERSON	.04	15.7	463-754																
166	" "	.39		" "																
167	" "	.61	104.8	231-102		LOT SPLIT -177	0.53	0.09	13.82	8-23-74										
168	D. B. H. WILSON	.18	50.0	523-518		C. & A. Tribble	.18	50.0	529-1052											
169	J. B. L. HOBBS	.18	50.0	463-837		J. A. JACKSON	.18		558-1185	11-29-73										
170	" "	.18	50.0	463-837		" "	.18		558-1185	11-29-73										
171	J. B. K. PATTERSON	.69	105.6	426-83																
172	W. B. S. FLUHR	1.50	190.9	502-508		W. B. FLUHR	1.50	190.9		03-501	03-503									
173	J. B. P. FLICK	.23	50.0	523-404		L. E. J. SHERMAN	0.23	50.0	587-880											
174	B. THAYER	.50		532-982																
175	W. THAYER	1.82	217.14	243-209		LOT SPLIT 1313-176	0.08	1.74												
176	B. THAYER	.08		559-864																
177	K. W. & C. L. GRAYDON	0.53	91.00	568-602	8-23-74	J. M. Verbridge			617-70		D. DAWSON	0.53	91.00	665-522	6/2/80					
178	M. E. ZAUST (3 017)	1.27		629-323	8-23-78															
179	J. J. CROSS (LOT SPLIT FROM 249)	.43	72.8'	663-357	3-6-80															
180	R. A. AUSTIN			677-708																



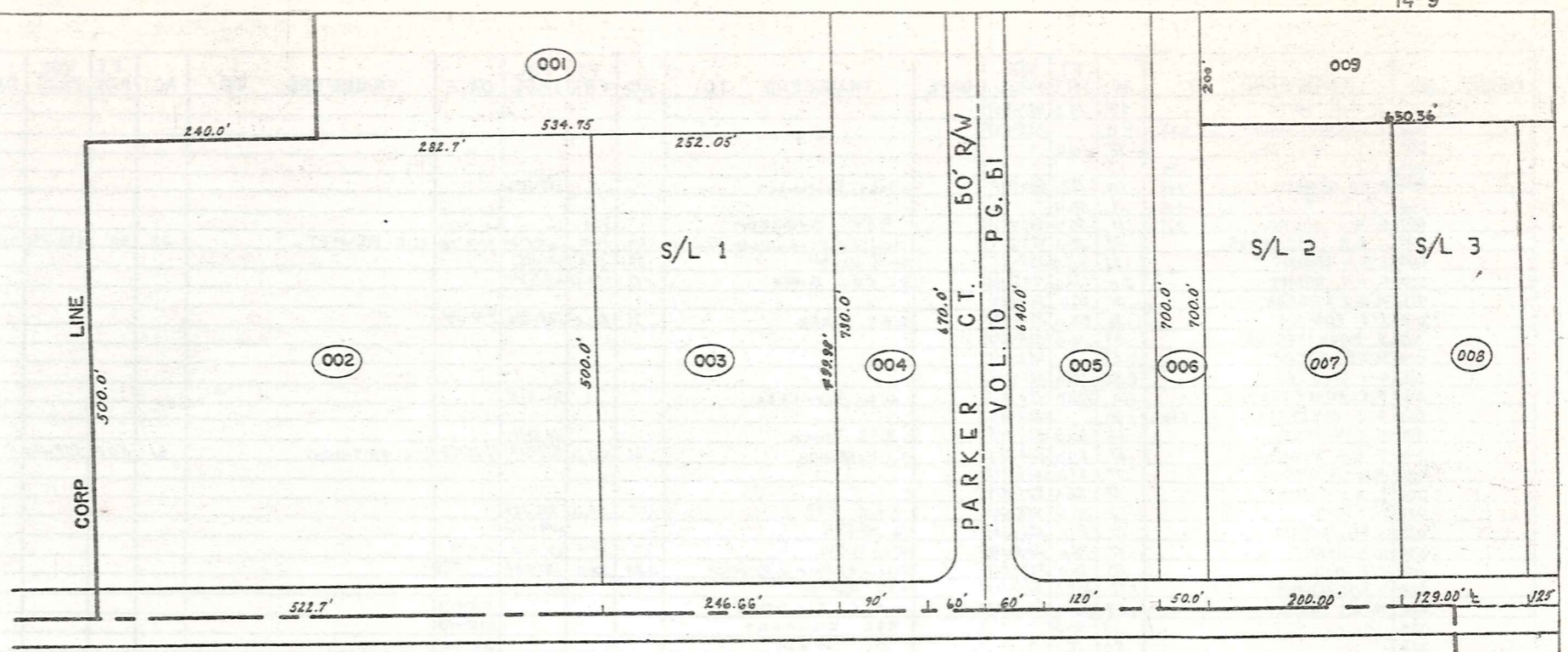
CORP. LINE

HAMB DEN T W P.

1000' EASEMENT

GRANT ST.

PARCEL NO.	TRANSFERD TO	AC.	FT. FRT.	VOL. PAGE	DATE	TRANSFERD TO	AC.	FT. FRT.	VOL. PAGE	DATE	TRANSFERD TO	AC.	FT. FRT.	VOL. PAGE	DATE	TRANSFERD TO	AC.	FT. FRT.	VOL. PAGE	DATE
1314-001	C. B. M. SMITH	.63	70.0	410-807																
002	C. B. B. & D. YOUNG	4.45	4.8	508-698																
003	" " "		1.48	111.0																
004	" " "	1.00	.62	" "																
005	D. B. D. GRAMUS	0.06	.04	521-948		Judy Richmond			615-1056											
006	" " "	0.17	.21	50.0																
007	R. B. J. YOUNG	0.15	.17	50.0	546-1135	R. E. SVOBODA	.17	50.0	621-1243											
008	J. B. K. PATTERSON		.23	50.0	427-517	Scott & Elizabeth Hewitt	.23	50.0	657-210	8-13-78	S. A. HEWITT	.23	50'	673-1291	5-14-81	R. + B. IANIRO	.23	50'	683-118	3-2-82
009	I. B. R. DRUHOT		.32	45.0	239-31	J. R. Draho!	.32	45.0	601-1153											
010	C. B. G. GRANT		2.0	132.0	435-666	G. C. & E. L. BAKER	2.0	132.0	647-705											
011	M. B. J. LAIKASK		.21	45.0	514-834															
012	I. E. FOWLER		.36	80.0	296-397	G. B. E. BAKER	.36	80.0	568-786	9-4-74										
013	S. ROCKAFELLOW		.33	70.0	508-814															
014	G. B. E. BAKER		10.57		480-456															
015	G. J. GAUNTER		0.53	115.0	513-321															
016	N. E. BURNETTE		2.0	132.0	470-405	W. G. Burnette			615-952											
017	T. J. PRYATELY	8.46	2.18		502-206															
018	H. E. NELSON		.66	65.0	501-445	H. E. Nelson			615-1080											
019	E. B. F. McGEOUGH		.61	60.0	502-835	E. McGEOUGH	.61	60.0	557-117	11-05-73	E. J. WHITRIGHT	.61	50.0	557-100	1-74					
020	N. B. J. SIMMONS		.77	75.0	524-145															
021	C. B. J. MARCY		.77	75.0	396-574															
022	L. A. ERB		1.13	110.0	434-603	K. M. ERB	1.13	110.0	580-273											
023	C. B. B. WEIDIG		.72	70.0	556-1243	B. WEIDIG			609-1069											
024	L. W. GRANT		.77	75.0	205-558	M+S Taddio	.77	75.0	631-1123	11-2-78										
025	G. F. SPICL		.80	75.0	546-747	Ronald G. F. Holly A. Jorovich	0.80	75.0	580-1154	775										
026	J. B. M. MORRIS		1.12	104.0	513-102	R. W. Norton	1.12		617-494											
027	R. B. L. WEBER		.52	50.0	307-412	R. C. ZULANDT				574-1073										
028	" " "		.53	50.0	" "	R. C. ZULANDT				574-1073										
029	" " "		.80	75.0	" "	R. L. WEBER				37-412										
030	" " "	1.11b	.35	" "	" "															
031	A. B. E. SIPLOCK		.76	70.0	245-384	Ann & Errol M. Siplock			585-1288	mag. 76										
032	H. B. N. STRONG		.32	70.0	464-864	N. STRONG	.32	70.0	674-405	5-21-81										
033	C. B. M. EDWARDS		.32	70.0	242-175	SURVIVORSHIP 2880			672-471											
034	M. B. M. FARINACCI		.65	140.83	378-473															
035	P. B. S. JOINER		.45	70.0	315-82	SUR. DEED			571-336	10/23/74										
036	D. B. N. RALSTON		.45	70.0	430-383	M. J. FARINACCI	.45	70.0	558-866		P. CHAPMAN	.45	70.0	565-56	6-10-74					
037	J. B. G. SANGRIK		.45	70.0	508-1081	G. M. SANGRIK	.45	70.0	565-1131	7-23-74										



PARCEL NO.	TRANSFERD TO	AC.	FT. FRT.	VOL. PAGE	DATE	TRANSFERD TO	AC.	FT. FRT.	VOL. PAGE	DATE	TRANSFERD TO	AC.	FT. FRT.	VOL. PAGE	DATE
1409-001	W.A. LANG	2.83		550-8											
002	L.R. BOSTWICK 1/4 INT		52.7	573-454		S.J. + M.S. KARKOSKA	6.00	522.7	580-40		HUNTINGTON NATIONAL BANK	5.0	522.7	482-514	4-1-82
	L.R. BOSTWICK 1/4 INT			501-84		" " "			580-40						
	M.T. WEARCH 1/2 INT			537-526		" " "			580-38						
003	SAME AS (002)	2.89													
004	W.A. LANG	1.99	90.0	537-523											
005	GEAUGA PROPERTIES LTD.	2.39	120.0	550-1347											
006	" " "	.806	50.0	551-523											
007	" " "	4.36	200.0	574-554											
	" " "	"	"	574-552											
	" " " EASEMENT			574-556											
008	M.T. WEARCH EQUAL 1397-001 68.9'	1.48	129.00	10-61		M.I. & C.A. WEARCH			670-838	1-20-81	LUCY RULLI	1.48	129	676-240	7/13/81
009	B.F.B. PROPERTIES	2.983	200	667-1149	7-23-80										
1410-001	I EVANS REALTY CO.	57.5		218-487		EVANS REALTY ASSOCIATES			478-91						
002	" " " "	11.75		218-487		" "			"						
003	M. VOKOUN	5.0	242'	200-594		W.I.M. VOKOUN	5.0	242'	574-141	1-9-75					
004	I EVANS REALTY CO.	30.0		218-487		EVANS REALTY ASSOCIATES			478-92						
005	" " " "	12.37	12.77	452.10		" "			478-92						
006	" " " " 2 PARK 43.35'	10.35		488.6		" "			"						
007	M.T. WEARCH EQUAL 1397-001 32.5'	1.41	125.00	10-61		Animal Clinic Inc.	1.41		669-186	10-17-80					

1209-009

250.36'
121.96'

S/L 4

007

1209-001

125.00'

WATER STREET

60'

R/W

1063.93'

452.10'

466.62'

242'
625.68'

LOT 153

001

LOT 136

002

003

900.0'

LOT 159

004

1230.9'

1230.9'

LOT LINE

LOT 137

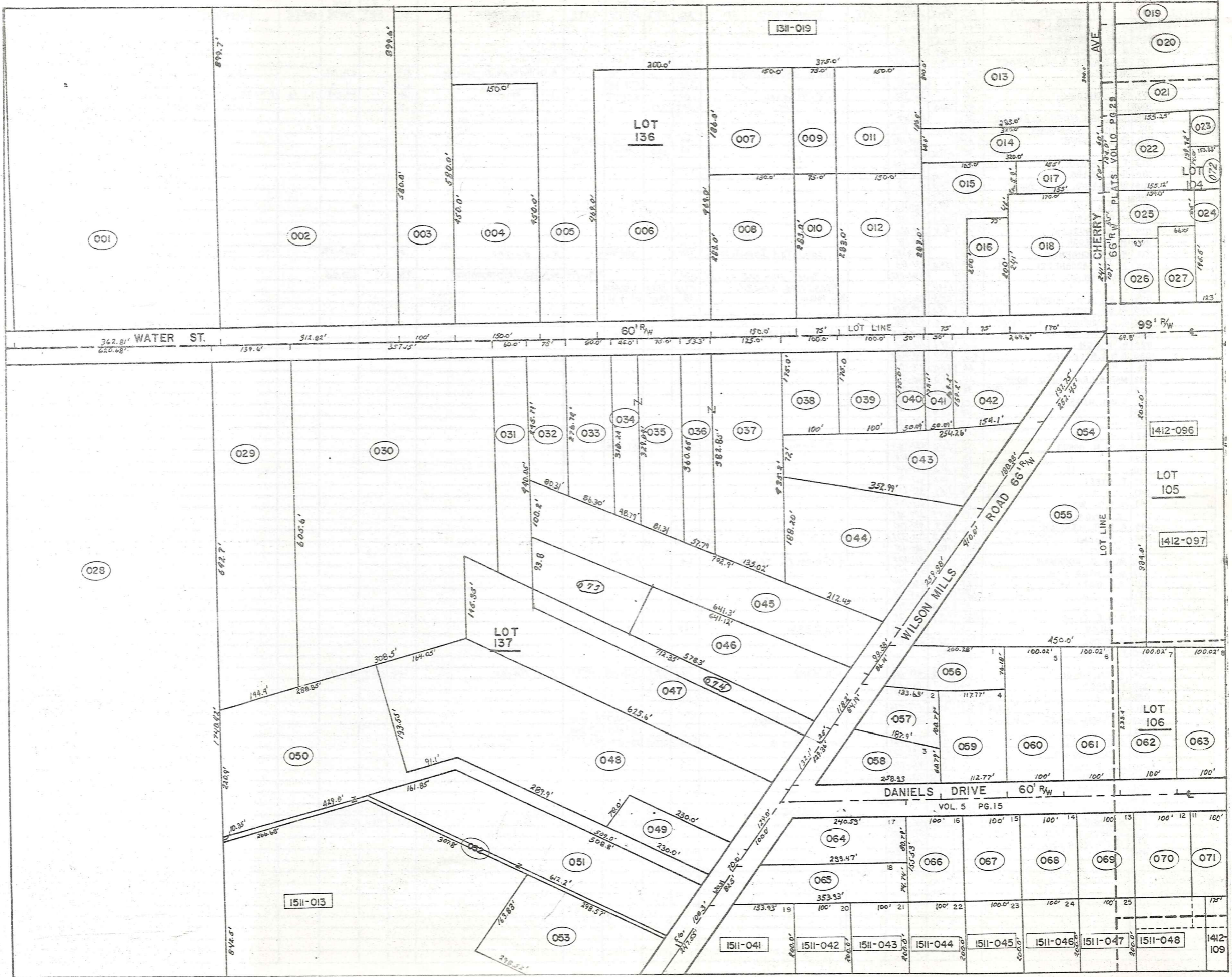
005

LOT 137

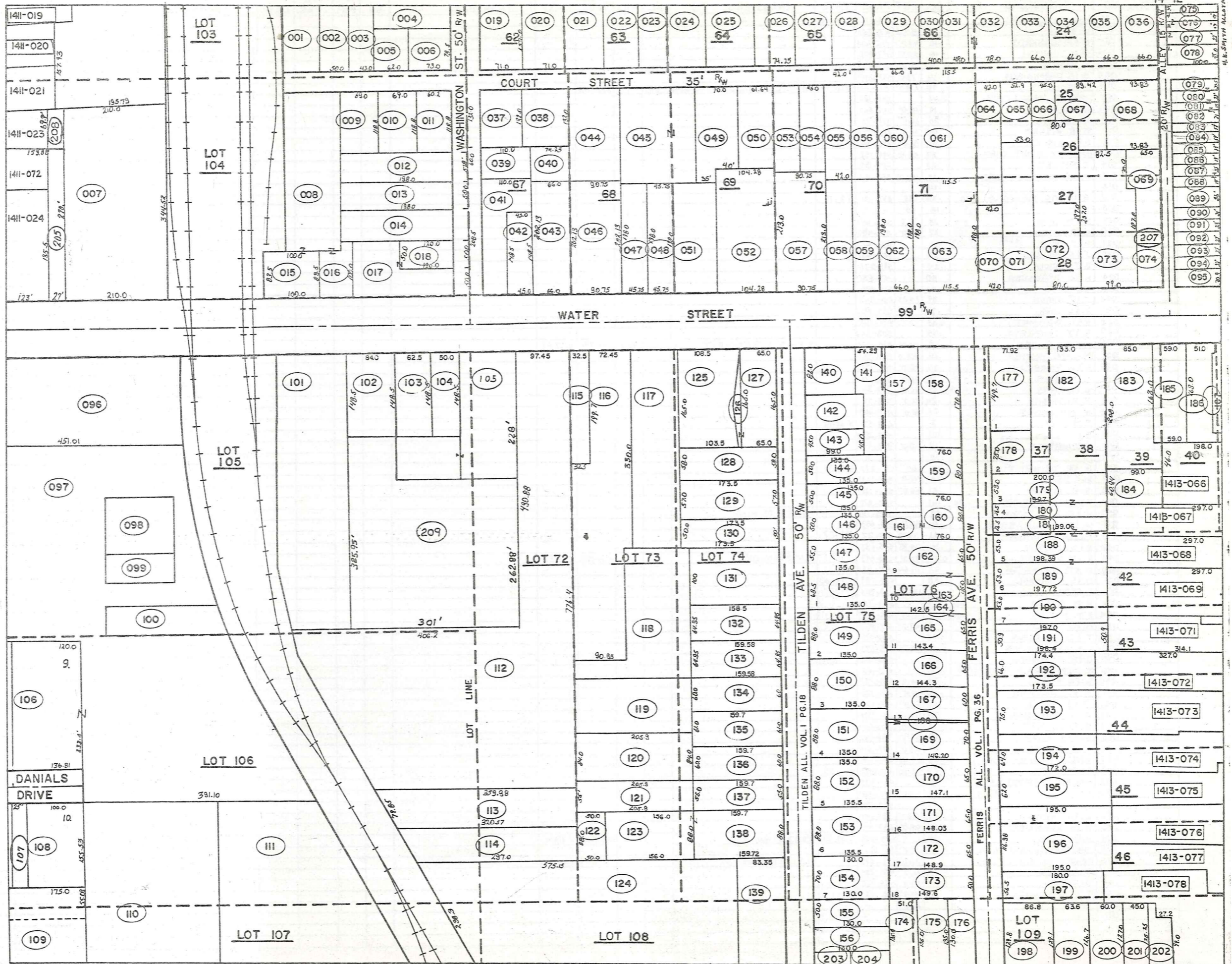
006

1140.42'

1411-028



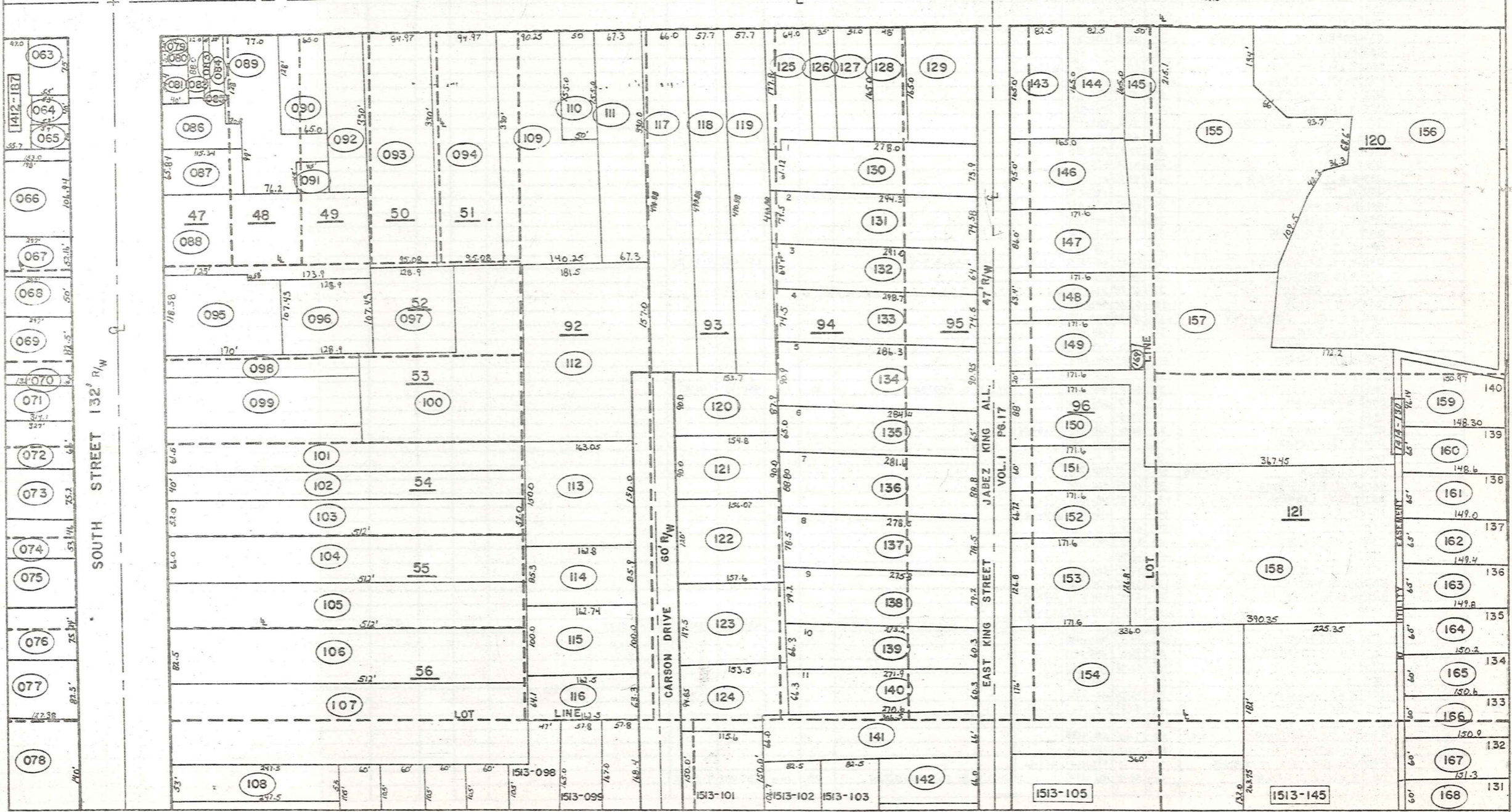
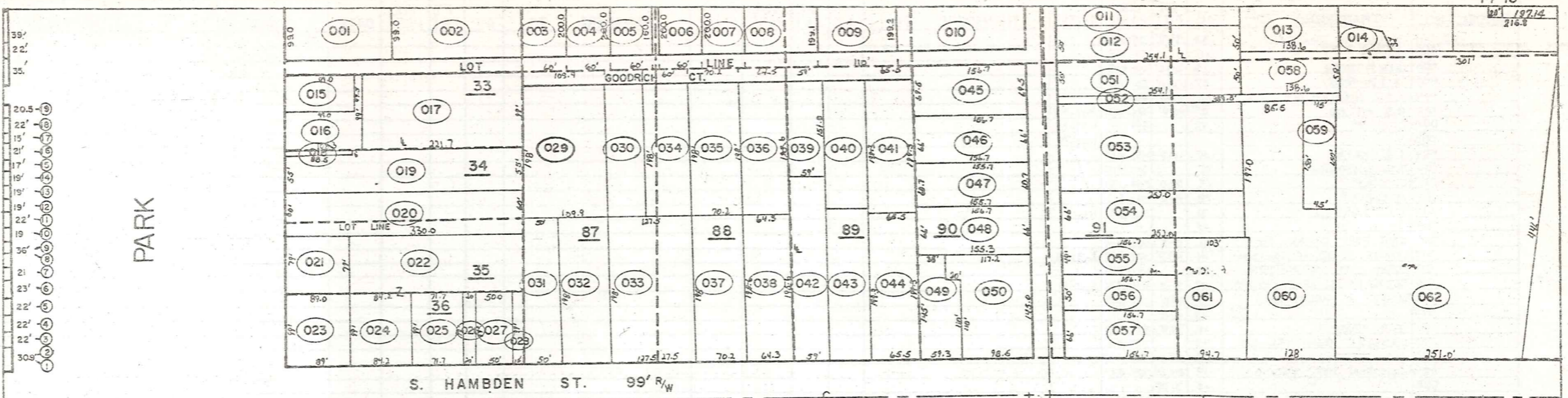
PARCEL NO.	TRANSFER TO	AC.	FT. FRT.	VOL. PAGE	DATE	TRANSFER TO	AC.	FT. FRT.	VOL. PAGE	DATE	TRANSFER TO	AC.	FT. FRT.	VOL. PAGE	DATE	TRANSFER TO	AC.	FT. FRT.	VOL. PAGE	DATE
1411-001	M.B.H. FRIEDMAN	2.49	362.8	523-51																
002	A. & H. DOMBEY	7.32	6.59	312.8	368-14															
003	E. & E. PULSIFER		1.33	100.0	303-179															
004	B.J. KAZEN & J.J. CARNEY		1.55	150.0	533-1004															
005	M. SPILKY		5.61		550-71	7620 ASSOCIATES	5.61		574-402		A. D. Wolfcale Jr. Trustee	5.61		576-702						
006	" "		2.15		550-72	" " "	2.15		574-402		" " "	2.15		" "						
007	E.E. TRUSHEL		.64		501-340	E.E. Trushel	.64		591-999		E. P. DOUBIAS	.64		601-1125	9-1-78	E.P. & P.A. DOUGLAS	.64		685-571	5-20-82
008	" "		.97		150.0	" " "	.97	158	" "		" "	.97		" "		" CO-TRUSTEES	.97		" "	" "
009	CHARDON FINCH CLEANERS		.37		272-187															
010	FINCH CLEANERS		.87		75.0	272-451														
011	R. & E. BARR		.64		308-190	R.C. BARR	.64		624-712	7-6-78										
012	" "		.98		150.0	" "	.98	150.0	624-712	9-6-78										
013	T. PRYATELY		2.02		300.0	502-206														
014	G.R. TRASK		.44		60.0	206-87														
015	GEAUGA CO. NATL. BANK		.72		75.0	517-73														
016	" " " "		.34		75.0	517-71														
017	J. & B. DAY		.2		58.0	505-78.2														
018	H. & H. ASH		.94		170.0	437-38														
019	W. & S. BUTLER		.66		96.4	219-185														
020	M. MCGREGOR		.50			208-131														
021	R. & N. CHAPMAN		.50			257-592	Consolidated Invest. Corp.	.50			R.E.C. BARTKO	.50		607-582						
022	W. & R. ADORNETTI		.49		154.0	491-910														
023	CHARDON OIL CO.		.41			434-988	Lot Split 1411-072 0.217Ac.	0.19			McDONALD'S CORPORATION	.238		678-1216						
024	" " "		.55		123.0	" "														
025	A. & E. & N. BROWN		.23		85.0	425-605	FRANCHISE REALTY	0.352	123.0	582-1031										
026	R. & L. VESE		.23		93.0	222-358	R.L. PROLIN	.28	85.0	611-1140										
027	B.J. HARRISON & H.L. TRACY		.22		46.0	434-666														
028	I EVANS REALTY CO.		25.0		625.6	210-587	678 EVANS REALTY ASSOCIATES			678-92										
029	B. WIECH		2.0		139.6	212-368														
030	P. & C. RICHARDS		4.34		357.7	418-1062														
031	" " "		.66		60.0	418-1060														
032	MAPLE LEAF AUTO BODY		.45		75.0	360-591														
033	" " "		.56		80.0	387-25														
034	S. & N. HERSH		.33		45.0	537-788														
035	" " "		.57		75.0	" "														
036	" " "		.45		53.3	519-975														
037	" " "		1.17		" "	" "														
038	C. & M. BOROS		.40		100.0	537-1060	D. KUHN	.401	100	657-1136										
039	" " "		.40		100.0	297-214														
040	" " "		.20		50.0	464-88														
041	F. DYRCZ		.18		50.0	464-90														
042	" " "		.79		28.6	351-426														
043	R. & B. WYLIE		1.00		180.9	464-103														
044	G. DANDALIDES		1.37		257.3	399-285														
045	A. & G. ILERSICH		1.46		92.3	491-740														
046	C. MAZNY		1.41		118.2	206-321														
047	" " "		2.0		132.1	380-55														
048	W. & C. BOOKMAN		2.8		68.0	315-579	G. Koerner & C. Mazny	2.8	129	576-1124										
049	W. A. HESS JR		.37		70.0	552-551														
050	G.I. WATKINS		1.83		20.5	278-431														
051	" " "		1.37		108.3	265-150														
052	" " "		.2		10.0	451-26														
053	H. & E. CLARY		1.11		163.8	451-122														
054	F. BALOG		.67			430-788	R.L. DREW	.67		682-136	1-4-82									
055	A. DYRCZ		2.48		410.0	246-474														
056	F. DYRCZ		.39		86.1															
057	" " "		.32		84.1															
058	G. & N. WRIGHT		.44		179.3	457-163	H.R. KASE	.44	179.3	550-1381	1-8-73	C.S. Boros	.44	129.3	607-301					
059	F. DYRCZ		.44		112.7	257-119														
060	" " "		.61		100.0	" "														
061	" " "		.61		100.0	272-336														
062	THE CHARDON SHOPPING CENTER, INC.		.61		100.0	291-258	THE J.C. COMPANY			687-1375	6-25-82									
063	" " "		.61		100.0	" "	" "			687-1375	6-25-82									
064	S. & E. HITTER		.5		100.0	257-469	Stewart F. HITTER	0.5	100.0	580-1276	10-19-75									
065	G. & H. BOHAR		.56		82.5	279-357														
066	L. & R. VESE		.36		100.0	430-796														
067	F. BALOG		.36		100.0	430-796														
068	CHRISTIAN SCIENCE SOCIETY		.36		100.0	332-102														
069	" " "		.36		100.0	" "														
070	E. & O. DANIELS		.36		100.0		M. CARRAHER	.36	100.0	565-21		R. Carraher & C. Mc Clelland	.36	100.0	467-718					
071	M. DANIELS		.27		75.0	261-336	" "	.27	75.0	565-21		" "	.27	75.0	607-719					
072	FRANCHISE REALTY 1411-023		0.217			582-1031														
073	G. & C. KOEPLER		0.428			597-830														
074	" " "		0.32		0.25	597-830														



PARCEL NO.	TRANSFERD TO	AC.	FT. FRT.	VOL. PAGE	DATE	TRANSFERD TO	AC.	FT. FRT.	VOL. PAGE	DATE	TRANSFERD TO	AC.	FT. FRT.	VOL. PAGE	DATE	TRANSFERD TO	AC.	FT. FRT.	VOL. PAGE	DATE
1412-001	K.W. & G.B. SHIFFLER	.20		679-978	10-30-81															
002	W. RIMES	.12	50.0'	637-368																
003	M. & M. ERHARDT	.12	43.0'	242-435																
004	J. L. INEMAN	.15	50.0'	597-858																
005	N. NEWTON	.11	62.0'	609-1047																
006	S. & K. CARMIGIANO	.14	73.0'	593-1249																
007	CHARDON OIL	1.70	210.0'	377-431	SPLIT 206	LOT SPLIT 1412-205	0.167 AC	1.533			377-431									
008	INTER CO. MANT' CORP.	0.42		591-182																
009	R. STOWE	.19	69.0'	542-667																
010	R. ISHEE	.20	69.0'	374-92																
011	T. & A. EISLER	.164	60.2'	629-1086	9-4-78															
012	C. & T. EISLER	.24	51.8'	593-436																
013	INTER CO. MANT' CORP.	.23	50.0'	591-182																
014	C. EISLER	.25		603-185																
015	INTER CO. MANT' CORP.	.19	100.0'	591-182																
016	" " " "	.14	" "	" "																
017	ATLANTIC RICHFIELD CO.	.33	175'	637-1131	5-2-79															
018	" " " "	.14	50'	" "	" "															
019	J. & M. JAMS	0.19	.25	71.0'	542-1074															
020	K. & B. DIXON	0.27	.27	71.0'	551-1180															
021	F. & P. PRICE	0.25	.25	519-27																
022	J. & S. MOLZON	.25		508-1039																
023	B. J. LADOW	.24		593-876																
024	H. & C. BRADSHAW	.50		479-637																
025	WILLIAM G. FERRIS	.50		623-995																
026	T. & T. HAASE	.29	74.25'	601-943																
027	T. & L. LOAR	.38		523-192																
028	R. & L. BENNET	0.33		609-102																
029	B. & J. CAMPBELL	.35		508-342																
030	C. L. SOUTHERN	.16	40.0'	574-521		B. E. & S. T. BENNETT	.16	40.0'	684-798	4-27-82										
031	M. L. McANANEY	.20	48.0'	546-263																
032	K. & B. PILARCZYK	0.42	.34	78.0'	542-1299															
033	K. MILLER	0.25	.28	66.0'	508-36															
034	S. & L. CARR	0.25	.28	66.0'	257-340															
035	P. ELDRIDGE	.24	66.0'	308-293																
036	H. VANGORDER	.28	66.0'	484-440																
037	J. M. HINK	.3		674-536	5-22-81															
038	M. E. MOSS	.25		460-294																
039	C. JOHNSTON	.15	60.0'	326-621																
040	" " " "	.10	" "	" "																
041	G. & P. TRINETTI	.37	65'	673-275	4-20-81															
042	W. C. BEST	.15	46.0'	633-1232																
043	R. & L. MINER	.31	66.0'	556-1202																
044	T. J. & N. A. BUTLER	0.34	.41	582-978																
045	H. & C. R. CLURSTON	.59		585-120		JAMES M. HINK														
046	W. & M. MELKERSON	.41	90.75'	399-653																
047	A. & D. SKIDMORE	.21	45.38'	653-27	653-27															
048	V. & S. NELSON	.25	45.38'	505-633																
049	R. & M. ELLIOTT	0.27	70.0'	603-613		M. C. SCANLON			667-905	10-1-80										
050	D. & M. GRIFFITH	.21	61.64'	601-1164																
051	D. & S. RUMINSKI	.38		665-789	6-19-80															
052	F. GRAU	.46	104.2'	300-316																
053	R. M. BRINDO	0.25	.17	520-780																
054	F. M. PHILPS	0.25	.17	45.0'	491-259															
055	M. & C. BRAZIS	.19	42.0'	615-827																
056	T. & D. D. SABOLA	0.25		580-1260																
057	D. E. & H. M. WILSON	0.44	90.75'	585-573																
058	C. & S. CHADWICK	.23		663-1128																
059	R. K. EMMONS & E. A. SARGENT	.25		672-66																
060	D. & E. HEINZ	.28	66.0'	591-737																
061	M. & D. WILLMAN	.50	115.5'	625-1201																
062	R. & J. DENZ	.50	66.0'	657-736																
063	G. & T. SHEFFCHUK	.53	115.5'	661-1174																
064	S. ROECKER	.21	42.0'	576-988																
065	G. A. SHIFFLER	0.05	.13	52.9'	396-362															
066	P. & C. RICHARDS	.07	45.0'	427-314																
067	NANCY M. O'REILLY	.20	89.42'	599-949																
068	BANK OHIO	.26	93.83'	667-1220	10-1-80															
069	NOLAN PROPERTIES	.3		647-335																
070	M. & V. BARTHOLOMEW	.15	42.0'	576-850																
071	G. & D. FOWLER	.18		552-708																
072	B. & B. MUSTON	.50	80.0'	389-404																
073	A. & G. ILLERSICH	.61	99.0'	587-443																
074	D. E. BOND	.08		679-658	10-23-81	D. E. & B. J. BOND			685-1093	6-2-82										
075	THE ALVORD AGENCY, INC.		17.0'	678-642																
076	GEARUGA CO. NAT'L BANK		34.0'	512-622		C. J. TITGEMEIER				681-595										
077	P. & L. POPE		22.0'	478-229																
078	A. SOJKA		35.0'	496-318																
079	J. P. BOSTWICK		20.5'	418-162																
080	" " " "		22.5'	" "																
081	" " " "		15.0'	" "																

PARCEL NO.	TRANSFERD TO	AC.	FT. FRT.	VOL. PAGE	DATE	TRANSFERD TO	AC.	FT. FRT.	VOL. PAGE	DATE	TRANSFERD TO	AC.	FT. FRT.	VOL. PAGE	DATE	TRANSFERD TO	AC.	FT. FRT.	VOL. PAGE	DATE
1412-082	BANC OHIO		21'	667-1221	10-1-80															
083	H.B. VANGORDER		17'	519-517																
084	H.E. STUDDER		19'	531-1273																
085	R.E. SARKALY & M.A. PICONE		19'	616-246																
086	H.B. CHAPMAN		19'	225-257																
087	D.M. CORRIGAN		22'	609-831																
088	"		19'	"																
089	R.F.S. LEHMAN		36'	589-1063																
090	C.L. RICKARD		21'	225-372																
091	R.A. HOLT		23'	607-614																
092	R.A. HOLT		22'	617-760	7-17-78															
093	D. ISHEE		22'	550-1225																
094	M. WEARSH		22'	247-29																
095	A.C. HOFFMAN		30.9'	266-481		B.J. HANNA			687-773	7-6-82										
096	THE C.J. COMPANY	1.802 0.35	2.152	531-742		J.C. COMPANY			687-1375	6-25-82										
097	THE CHARDON SHOPPING CTR.	7.0		281-258																
098	L.R. BOSTWICK	.28		281-251																
099	SECURITY FEDERAL	.14		285-73																
100	THE CHARDON SHOPPING CTR.	.23		443-742		J.C. COMPANY	.23		687-1375	6-25-82										
101	A.B. HAVETER	1.5		270-125																
102	GEAUGA FIVE-D-INC.	.30	84'	619-455	2-27-78															
103	H.E. CLARY	.24	62.5'	542-358																
104	W.W. OPPER	.20	50'	677-206	8-11-81															
105	H.B. CLARY	1.40 0.25	.723	551-1038																
106	THE CHARDON SHOPPING CTR.	.76	136.81'	281-258		C.J. COMPANY		136.81'	687-1375	6-25-82										
107	"	.09	25.0'	430-335		"	.089	25'	"	"										
108	"	1.0-41	.36	278-522		"	.41	"	"	"										
109	T. PRATELY	0.08 0.14	.62	175'	502-209															
110	THE C.J. COMPANY	0.95 0.53	1.54	531-742																
111	H. HOFFMAN	1.00 1.01	2.76	609-1246																
112	GEAUGA AERIE NO. 2261 F.O.E.	3.95	97.45'	451-285																
113	VILLAGE OF CHARDON	.55		392-311																
114	"	.35		104-155																
115	R. SINARSKI	.15	32.5'	593-103																
116	C.E. BROWN	1.06	72.45'	454-532																
117	G.J. BARTHOLOMEW	0.42	62	677-1211																
118	J.M. RITONDARO	0.75	65	553-1058																
119	W.G. GROSS	2 PAR. 1.12	.45	520-552																
120	H.J. MILLER	0.37	.40	454-821		GEAUGA AERIE NO. 2261	.40		669-256											
121	"	0.30	.26	454-821		"	.26		"	"										
122	G.C. FARM BUREAU COOP.	2 PAR. 1.11	.11	260-515																
123	L.M. JOINER	.32		377-236																
124	G.C. FARM BUREAU COOP.	2 PAR. 2.48		220-515																
125	K.K. TRENT	0.27	.38	108.5'	430-918															
126	M.B. LUTHER	.02		388-497																
127	"	.27	65.0'	"																
128	M.E. & M.M. CARRABINE	0.24	58'	580-528																
129	L. GRAY	.23	57'	706-27																
130	"	.20	50'	239-612																
131	G.H. & B.L. METZEL	.37		677-237	8-12-81															
132	T.J. TERIVILLIGER	0.02 0.23	.24	64.9'	460-717															
133	J.M. RITONDARO	.24	64.95'	553-1058																
134	W.G. GROSS	2 PAR. 1.12	.22	60.0'	520-552															
135	G. ALDERMAN	.22	61.0'	266-350																
136	E.J. WENZEL	.22	60'	254-373																
137	H.J. MILLER	0.20	65'	454-821																
138	L.M. JOINER	0.32	88'	377-236																
139	C.D. WEDGE	3 PAR. 6.72-2.41	.40	83.2'	496-206															
140	J.J. PARR	2 PAR. 0.14 + 0.18	.18	82.0'	470-112															
141	M.R. MORLOCKE	.22	54.29'	574-955																
142	J.J. PARR	2 PAR. 0.14 + 0.18	.18	470-112																
143	C. FARINACCI	.10	45'	200-200																
144	A.W. WENDT	.15	50'	203-358																
145	B. GDOVICHIN	.15	50'	678-971																
146	H.M. STOLTZ	.15	50'	551-1085																
147	D.S. COLEY	.17	55.0'	603-235																
148	D. ERNST	.33	68.5'	399-777																
149	GEAUGA CO. MENTAL HLTH CLINIC	.27	88.0'	657-1187																
150	I. HAUTER	0.33	.27	88'	217-505															
151	G. ALDERMAN	0.33	.27	88'	265-380															
152	E. VAUGHN	0.50	.27	88'	200-147															
153	W.B. SIMPSON	.27	88'	587-594																
154	C.J. EGING	.21	70'	667-812	10-1-80															
155	R.M. FADELEY	.15	50'	589-1157																
156	ARTHUR P. SR. + J.D. SEMLOW	0.12		585-964																
157	T.L. STERLEKER	.40		607-684																
158	D.W. MOHR	.38 + 0.29		677-590																
159	S. HALE	.14	80'	643-1098																
160	J. STONE	0.11	.14	80'	242-3															
161	"	.07		469-788																
A-092	R.A. HOLT			617-767																

PARCEL NO.	TRANSFER TO	AC.	FT. FRT.	VOL. PAGE	DATE	TRANSFER TO	AC.	FT. FRT.	VOL. PAGE	DATE	TRANSFER TO	AC.	FT. FRT.	VOL. PAGE	DATE
1412-162	J. & A. FREEZE	.21	65.0	485-919		E.T. & M.B. BOYER	.21	65.0	603-1025						
163	"	0.13	15	45.0		"	.15	45.0	"						
164	R. WHITRIGHT	.07	20.0	484-549		P.E. Whitright	0.07	20.0	587-776	4-22-76	E. & E. P.M. Whitright	0.07	20.0	589-147	
165	"	.20	65.0	"		"	0.28	65.0	"		E. E.	0.28	65.0	589-149	
166	E. MELLINGER	.22	65.0	389-421		R.L. Ratcliffe	0.22	65.0	589-353	6-76					
167	A. & N. TRASK	0.21	.20	60.0	477-858	O.S. Fowler	.20	60.0	653-318	8-29	S. Fowler			667-120	10-1-50
168	J. & M. RITONDARO	.02			410-83	D.L. MALLORAN			625-580	7-21-78					
169	"	.23	65.0	"		"			"						
170	R. & E. FARICK	.21	65.0	489-192		S.S.			580-819	75					
171	D. & V. BONNER	.22	65.0	552-492		R.S. Gisczinski			673-367		R.H. ELLIOTT			667-141	10-1-50
172	R. & E. FARICK	.22	65.0	266-623		S.S.			580-819	75					
173	L. & N. LAUX	0.22	.17	50.0	453-541	C.R. + B.R. WEARSCH	.17	50.0	682-954	2-17-82	L.M. + N.L. LAUX	.17	50.0	682-956	2-17-82
174	C. NOBLE	.16	54.5	516-885		J. RUSAW	0.20	.16	54.5	542-1124	G.E. & E.A. Young	.16	54.5	643-526	
175	T. G. FENTON	0.20	.17	53.75	211-130										
176	W. & T. WRIGHT	.14	47	508-938		W.H. & MARY RAYER	0.14	47	580-90	75	S. & V. COATES			647-471	
177	R. J. THRASHER	.25	71.92	214-221		H. CLARY	.25	71.9	565-1058						
178	C. O. MIHN	0.11	.12	75.0	532-461	J. SPEAR	0.11	.12	75.0	538-1032				9-11-74	
179	CARROW REALTY CO.	.25	52.0	426-380		LAKE GEORGE PRINTING			667-422	10-23-70					
180	"	.12	26.5	"		"			"						
181	G. & B. NELLS	.12	26.5	572-514		"			"						
182	CARROW REALTY CO.	0.75	.68	133	502-653	LAKE GEORGE PRINTING			667-423	10-23-70					
183	"	0.50	.42	85.0	417-581	"			"						
184	"	.14			428-483	"			"						
185	W. C. BURNS	0.93	.22	57.0	551-442										
186	"	0.15	.20	51.0	510-923										
187	L. & C. MILLER	0.17	.19	47.0	427-1028										
188	G. & B. NELLS	.24	53.0	512-514											
189	"	.24	53.0	"											
190	E. BELL	.24	53.0	425-117		R. & S. BELL				657-124					
191	H. M. HAZEN	.23	50.9	460-745		E. J. MILLER	.23	50.9	682-544	2-5-82					
192	H. & M. OHANESSIAN	.26	66.0	463-337		H. & M. OHANESSIAN			417-1082	2/17/79					
193	A. & W. HOLMES	.19	35.0	464-217		WILMA HOLMES	0.29	75.0	587-230						
194	F. & M. MILLER	.25	64.0	531-503		S. & J. TIMMONS	.25	64.0	576-335						
195	B. L. FLEET	.28	62.0	357-605											
196	W. H. PARSONS	.57	116.98	516-20		E. BABCOCK	.55	116.98	663-1229						
197	J. & M. AUMICK	.22	56.5	491-158											
198	E. DEMPSEY	0.14	.26	88.7	392-492										
199	J. P. PENROD	0.25	.18	63.6	516-994										
200	R. J. TAKACS	0.25	.17	60.0	552-256										
201	G. & O. McELWAIN	0.16	.13	45.0	239-409	O. I. McELWAIN	0.13	45.0	578-903		T. & L. Dauterman	0.13	45.0	667-945	
202	A. & D. GROSSMAN	0.10	.11		484-35										
203	R. STONE	0.10	.07	44.0	487-136	JANET A. STONE	0.07	44.0	585-940						
204	A. L. KING	.07	65.0	316-478											
205	FRANCHISE REALTY 1412-007	0.167	270	582-1031											
206	GERUSA FIVE-O-INC.			619-155	2-27-78										
207	L. & D. CANSON	0.03		336-524	7-21-58	R. & A. HOIC	0.03		617-760	12-16-77					
208	MCDONALD'S CORPORATION	0.238		678-1814											
209	GENUINERIE #2261 F.O.E. SPLIT	1.927		679-376	10-20-81										



PARCEL NO.	TRANSFERD TO	AC.	FT. FRT.	VOL. PAGE	DATE	TRANSFERD TO	AC.	FT. FRT.	VOL. PAGE	DATE	TRANSFERD TO	AC.	FT. FRT.	VOL. PAGE	DATE	TRANSFERD TO	AC.	FT. FRT.	VOL. PAGE	DATE
1413-001	BOARD OF EDUCATION	.33	99.0'	50-588																
002	"	.41	"	73-108																
003	G.K. DORN	.28	60.0'	553-239																
004	W. J. RUDY	.27	60.0'	551-1117																
005	J. S. KRAMER, JR.	.22	60.0'	601-795																
006	A. J. ARTINO	.27	60.0'	565-1211	7-12-74															
007	G. BARR	.35	"	559-591	1-30-74															
008	"	"	"	"	1-30-74															
009	J. E. KAYE	.50	110.0'	431-435																
010	B. S. DINSMORE	.32	"	501-940																
011	C. NORLE	.29	50.0'	550-137																
012	M. CARVER	.29	50.0'	410-361																
013	J. J. LARSON	.31	"	341-289																
014	"	.05	"	"																
015	EAST PARK DEVEL. CO.	.11	49.5'	554-630																
016	GAUGA CO. BD. OF CO. COMM.	.14	49.5'	674-370	5-21-81															
017	BOARD OF EDUCATION	.50	"	157-288																
018	GAUGA CO. BD. OF CO. COMM.	.02	4.0	674-370	5-21-81															
019	ALBERT M. HISLEY CO.	.45	55.0'	513-324																
020	"	.45	60.0'	"																
021	J. R. KIRBY	.16	79.0'	523-626																
022	WESTERN RES. TEL. CO.	.44	"	459-83																
023	J. R. KIRBY	.20	89.0'	453-643																
024	WESTERN RES. TEL. CO.	.19	84.25'	459-83																
025	"	.16	71.75'	"																
026	WESTERN RESERVE TEL	.05	20.0'	689-783	11-19-80															
027	"	.11	50.0'	"																
028	P. G. CARLSON	.03	15'	673-169	4-17-81															
029	BOARD OF EDUCATION	.50	109.9'	200-206																
030	R. L. WOODARD	.18	"	425-807																
031	P. G. CARLSON	.22 1/2	50'	475-167	4-17-81															
032	D. P. GREAVES	0.26	59.9'	657-548																
033	G. S. RICHARDS	.57	127.5'	542-925																
034	A. G. VAUGHN	.27	60.0'	580-903																
035	GLENDA LEHMANN	.32	70.2'	590-691																
036	"	.28	64.3'	"																
037	O. STRIKE	.36	70.2'	576-35																
038	C. HEIDEN	.28	64.3'	574-11																
039	S. E. & V. K. ZAMER	.21	59.0'	671-632																
040	N. TOMPKINS	.27	"	635-823																
041	B. DEMKO	.29	65.5'	551-662																
042	E. SHARP	.29	59.0'	469-673																
043	S. J. DOWNING	.29	"	669-937																
044	G. D. COOK	0.21	.29	206-573																
045	R. K. CROMWELL	.25	69.5'	625-570	7-1-78	OLIVE HILL DIAMOND			685-607	4-29-82										
046	R. K. CROMWELL	.25	66.0'	676-659																
047	C. N. SPECK	.22	60.72'	326-73																
048	S. J. TAYLOR	.25	66.0'	599-660																
049	J. C. & G. L. FRESHLEY	0.17	59.33'	580-1324																
050	S. W. PIEN	.34	"	460-97																
051	E. D. SCHADE	.28	50.0'	559-282																
052	J. J. LARSON	.09	10.0'	341-289																
053	L. RAYL	.45	"	221-398																
054	R. D. HOOBERRY	.38	66.0'	661-601		W. R. L. GODFREY	.38	66'	688-150	8/14/82										
055	D. FULLER	.17	49.0'	657-480																
056	"	.18	50.0'	"																
057	A. M. SANGRIK	.23	66.0'	568-215	7-18-74															
058	J. J. LARSON	.18	"	341-289																
059	"	.16	"	"																
060	M. BAKER	0.42 + 0.48	.84	128.0'	550-213															
061	N. S. FERGUSON	.39	94.75'	524-965																
062	J. J. LARSON	.28	251.0'	341-289																
063	J. FARINACCI	.09	"	619-289	2-16-78															
064	"	.05	40.0'	"	"															
065	W. C. BURNS	0.03	.04	36.0'	663-448															
066	"	0.42	.48	166.94'	"															
067	H. BEHM	.35	52.16'	720-256																
068	M. G. PATTERSON	.33	50.0'	670-1350																
069	H. M. & F. L. BURR	.75	82.5'	574-277	1-21-75															
070	"	0.05	16.5'	574-277	1-21-75															
071	"	0.50	66.0'	574-279	1-21-75	E. H. DUNBAUGH	0.50		688-1197	3/25/82	H. M. BURR	0.50		688-1322						
072	D. TRASK	.50	66.0'	505-499																
073	J. & M. RITONDARO	.60	75.2'	245-611																
074	"	.46	53.46'	486-329																
075	"	.45	"	443-574																
076	R. R. SUMMERS	.51	75.24'	447-576																
077	R. K. BALMER	.42	82.5'	565-1347	7-2-74															
078	A. D. GROSSMAN	0.35	.50	140'	519-1100															
079	B. L. KING	.02	20.0'	389-146																
080	VILLAGE OF CHARDON	.02	20.0'	672-594	4-6-81															
081	V. W. PETERSEN	.05	54.4'	603-624		VILLAGE OF CHARDON	.05	54.4'	682-1013	2-18-82										

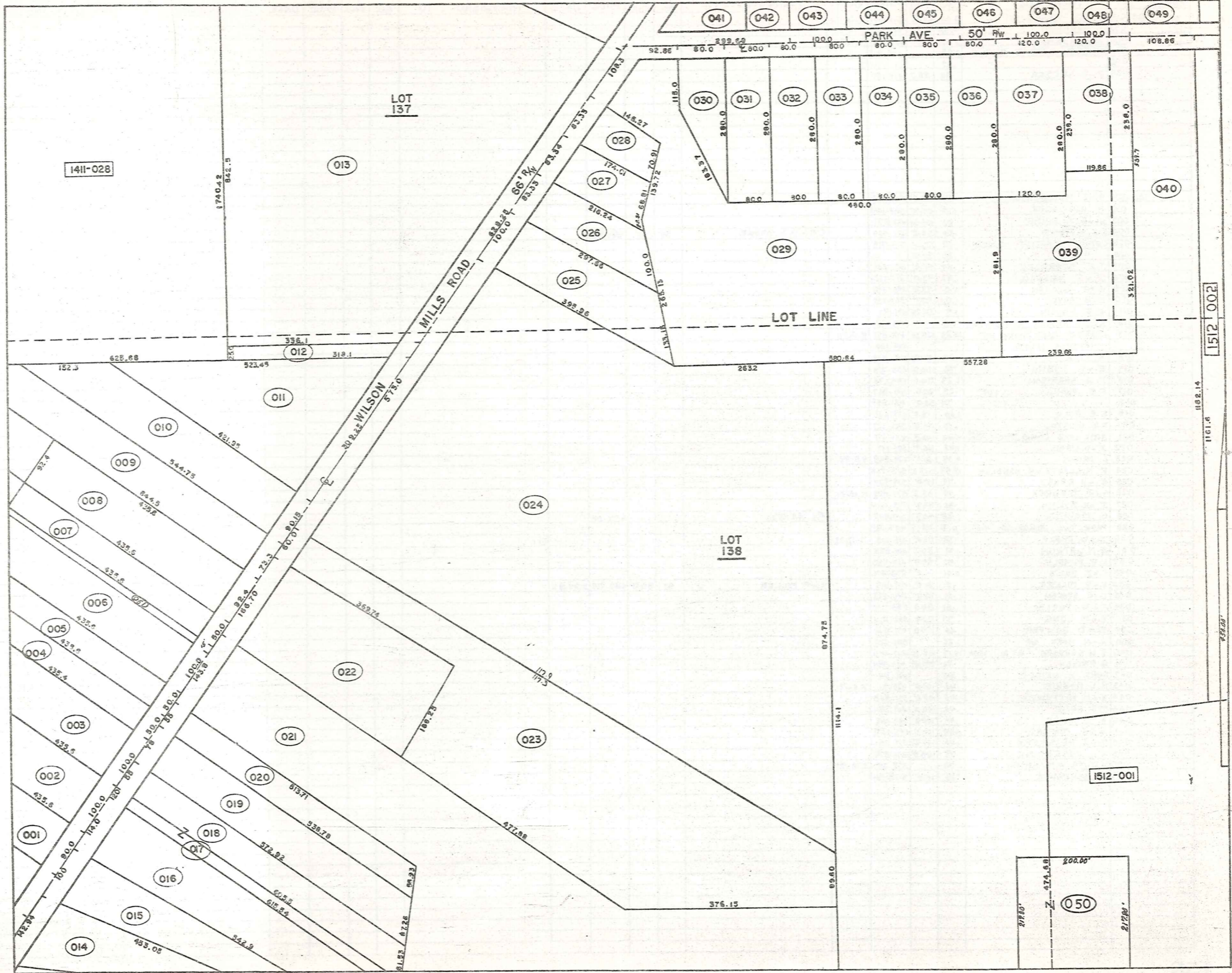
PARCEL NO.	TRANSFERD TO	AC.	FT. FRT.	VOL. PAGE	DATE	TRANSFERD TO	AC.	FT. FRT.	VOL. PAGE	DATE	TRANSFERD TO	AC.	FT. FRT.	VOL. PAGE	DATE	TRANSFERD TO	AC.	FT. FRT.	VOL. PAGE	DATE
1413-082	CHARDON VILLAGE		024	12.0'	496-1008															
083	"		021	10.0'	124-507															
084	"		044	22.0'	124-500															
085	"		002																	
086	E. C. BETZER		.15		556-492	8-13-73														
087	CHRISTIAN FELLOWSHIP CENTER		.17	65.84'	647-978															
088	The Gcaug Co. NAT'L BK. CHARDON		.75		625-729	7-27-78														
089	VILLAGE OF CHARDON		.43		210-488															
090	P.C. CHURCH		.21	65.0'	77-509															
091	VILLAGE OF CHARDON		.05		145-154															
092	P.C. CHURCH		.5		201-210															
093	VILLAGE OF CHARDON		.72	94.97'	635-345															
094	T. & A. BENDA		.75	94.97'	603-586	T. & A. BENDA	.75	94.97'	683-770	2-25-82										
095	U.S.A. P.O.		.44	118.58'	206-38															
096	C.R. THRASHER		.31		625-897	7-31-78														
097	D. CANFIELD		.30		643-696															
098	D. CANFIELD + M. GOODRICH				203-335															
					265-362															
099	D. & D. BOWYER		.50		611-752															
100	D. CANFIELD		.75		653-476															
101	S. & J. ZAPPA		.52	61.5'	486-472															
102	C. & P. ROSCH		.47	40.0'	617-1042															
103	B. DINSMORE		.59	52.0'	520-764															
104	R. & M. ISHEE	0.75	.78	66.0'	513-1118															
105	T. & P. MATERNA + DAVIDSON		.75		615-1048	2-17-78														
106	B. & J. KELLER		.97	82.5'	621-733	5-5-78														
107	D. M. SIMPSON		1.22	102.93'	562-315	4-8-74														
108	B. INDERLIED	0.40	.30	53.0'	532-1238															
109	D. H. BURR	0.24 0.86	0.88	90.25'	565-672	1-21-75														
110	J. & H. BARLOW		.18	50.0'	424-678															
111	H. M. CHENEY		.51	67.32'	205-309															
112	K. D. CARSON	1.47 0.22	1.69		210-355															
113	P. M. VESE		.56	150.0'	480-422															
114	R. & G. BARNUM		.32	85.3'	515-504															
115	R. & K. DAVIDSON		.44	100.0'	509-970															
116	T. D. TWICHER		.24	63.39'	565-220															
117	R. & L. KNIGHT	0.60	.74	66.0'	426-271															
118	C. & M. BENNETT	0.60	.65	57.75'	400-129	R. J. & D. J. BENNETT			687-266	7-8-82										
119	L. M. STANTON		.66	57.75'	165-495															
120	R. & H. HOPKINS		.31	90.0'	661-1119															
121	M. M. MAYNARD		.32	90.0'	488-509															
122	PIL. CH. CHURCH (TR)		.43	120.0'	260-94															
123	D. DANDALIDES		.43	117.5'	452-284															
124	R. J. BECHKOWIAK	0.25 0.21	.32	94.85'	400-353															
125	D. & C. SCHWAN	0.21	.25	64.0'	515-1031															
126	M. McKENNA	0.20	.13	35.0'	562-662															
127	K. & R. LAMPMAN	0.20	.23	51.0'	410-71															
128	S. & T. WALTERS		.18	48.0'	617-971															
129	R. & L. DEGARMO		.36		495-495	L. E. DEGARMO	.36		688-1016	8/20/82										
130	C. & N. SPECK		.50	73.92'	625-857	6-25-80														
131	L. D. SMITH		.50	71.58'	556-1131	9-26-73														
132	E. & J. WEAVER		0.43	64'	581-278															
133	M. FREED		.49	74.56'	460-402															
134	P. BAKER	0.50 0.09	.60	90.95'	611-271															
135	W. & S. WADDELL		.42	65.0'	603-832															
136	J. E. GROSSMAN	0.67	.57	88.8'	480-435															
137	E. ONDREY		.50	78.54'	645-1030	7-3-80														
138	C. & V. FENNER		.50	79.2'	635-202	11-29-79														
139	C. & M. FENNER		.41	60.39'	234-458															
140	R. & S. DUNBAR		.39	60.39'	631-412															
141	A. & J. KAWALEC		.50	66.0'	671-182	6-7-74														
142	W. D. TAYLOR		.25	66.0'	308-553															
143	G. E. McNAUGHTON		.50	82.5'	568-5	7-22-74														
144	P. D. & L. A. SULL EVAM		.31	82.5'	672-483	4-6-81														
145	R. & S. LEHMAN		.25	50.0'	633-547															
146	R. G. HAUTER		.35	45.5'	537-320															
147	T. L. RARICK		.34	86.0'	597-198															
148	T. G. HOLL		.25	63.4'	571-1213															
149	D. R. McINTOSH		.28	95'	591-875															
150	L. & P. CRAIG		.28	88.0'	615-1181															
151	A. D. MANSFIELD		.22	60.0'	218-515															
152	L. WIEGAND	0.27	.23	66.72'	689-956	Y. L. OLSON 691-1210	0.27	0.23	689-403	4-14-82										
153	H. & D. MILLER		.5	126.8'	532-65															
154	V. M. FENNER		1.41	176.0'	444-414															
155	R. & W. COMBS		1.28	154.0'	453-57															
156	P. CLARY et al.		3.62		609-911															
157	T. & J. HUMMEL		1.72		680-1307															
158	G. & P. FISHER	2.33	2.25		553-207															

PARCEL NO.	TRANSFERD TO	AC.	FT.	VOL. PAGE	DATE	TRANSFERD TO	AC.	FT.	VOL. PAGE	DATE	TRANSFERD TO	AC.	FT.	VOL. PAGE	DATE	TRANSFERD TO	AC.	FT.	VOL. PAGE	DATE	
1414-051	M. CONNORS	.27	70.0'	542-378																	
052	I. HAVETER	.29	75.0'	368-479																	
053	R.+C. CHERNICKY	.29	75.0'	529-181																	
054	R.+J. GAHR	.28	75.0'	573-439																	
055	E.+S. MARTINSON	.27	70.0'	633-330																	
056	D.+B. HLABSE	.27	70.0'	657-1001																	
057	C.A. LUCAS	.27	70.0'	587-752	4-23-76																
058	G.+E. DICKSON	.27	70.0'	657-638	9-17-79																
059	D.+S. ROWDEN	.27	70.0'	542-419																	
060	M.+N. OSTOYIC	.27	70.0'	542-122		M.S.+N.L. OSTOYIC			685-908												
061	J.+B. HALL	.27	70.0'	599-439																	
062	R.+R. CLARK	.27	70.0'	576-756																	
063	R.+G. ZAROBILA	.27	70.0'	627-148	12-12-80																
064	P. FLYNN	.25	65.0'	576-1051																	
065	G.+E. WAGNER	.26	65.0'	629-728	9-1-78																
066	M.E.+S. DOUDICAN	.25	65.0'	609-561																	
067	L.+L. EIERMANN	.25	65.0'	637-670																	
068	D.+S. GEROSA	.25	65.0'	623-751																	
069	R.+N. MULLER	.25	65.0'	538-362																	
070	F.+M. KRAYNAK	.25	65.0'	637-720																	
071	J.+J. LAVRICH, JR.	.25	65.0'	591-801		D.J. GORMAN # N.L. SHORT			687-940	687											
072	D.+K. GENTILE	.25	65.0'	625-85																	
073	E.+N. PAINTER, JR.	.25	60.0'	601-710																	
074	L.P. LEVAND+B.A. BROWN	.25	60.0'	663-816																	
075	W.+M. JUSKIEWICZ	.29	75.0'	657-726																	
076	W.+E. PORTER	.27	70.0'	607-945																	
077	R.+P. BISSELL	.27	70.0'	571-207																	
078	R.+P. DITTO	.27	70.0'	587-1736																	
079	L.+A. DEVORSKY	.27	70.0'	537-755																	
080	R.K. GEINITZ	.27	70.0'	591-1096																	
081	F.+J. SURACE	.27	70.0'	653-250																	
082	J.+J. SANVEDOLCE	.27	70.0'	537-556																	
083	J.+J. BARLOW	.27	70.0'	574-722	2-21-75																
084	N.+B. GLAW	.27	70.0'	637-1063																	
085	W. CONNETT	.26	75.0'	424-376																	
086	H.+S. WAGNER	.27	70.0'	351-204		S.M. WAGNER			688-1145	8/24/82											
087	T.+A. JOHNSON	.27	70.0'	623-1237																	
088	R.A. TAYLOR	.27	70.0'	665-1148	7-11-80																
089	H.+W. WINDELL	.27	70.0'	603-439																	
090	E.+V. VAN SCOVAC	.26	70.0'	647-401																	
091	J.+E. MCKENZIE	.27	70.0'	435-240																	
092	W.+W. AMBERIK	.27	70.0'	355-151																	
093	R.+D. MULLINS	.27	70.0'	355-155																	
094	H.+M. LESLIE	.26	70.0'	667-309	8-14-80																
095	J.+T. WOODWARD	.26	75.0'	576-264																	
096	G.+L. LANSTRUM	.27	70.0'	663-1069																	
097	J.+T. MEDLEY	.27	70.0'	568-174																	
098	T.+J. BEACH	.27	70.0'	667-712																	
099	W.+D. BLEWETT	.27	70.0'	625-394																	
100	C. KITTELSON	.27	70.0'	628-879	9-8-78	J.L.+B.J. BLEWETT			686-1409	6-30-82											
101	M.+M. GARRETT	.27	70.0'	676-222																	
102	R. BERGOCH	.27	70.0'	647-406																	
103	W.+J. LEWIS	.25	70.0'	618-334		C.A.+M.M. PETERS			687-1368	7/29/82											
104	F.+E. COOK	.26	70.0'	367-14																	
105	A.R. McMillin	.26	75.0'	597-941																	
106	G.+R. MAXWELL	.27	70.0'	519-600																	
107	HAVETER BLDG. SUP.	.27	70.0'	351-560																	
108	D.+L. SWINK	.27	70.0'	599-468																	
109	J.+K. BRAINARD	.27	70.0'	495-715																	
110	M.+E. KELLY	.27	70.0'	424-417																	
111	P.+K. PENTZ	.27	70.0'	589-306		J.H.+L.V. BROWN															
112	R.V.+S.L. BRAZAVSKAS	.26	70.0'	587-243																	
113	T. MILLER + D. CUTCHALL	.26	70.0'	625-462																	
114	L.+B. LESLER	.26	70.0'	551-146	1-22-73																
115	B. SHELTON	.26	73.12'	619-1203	3-24-78																
116	J.+P. ENTS-MINGER	.25	70.0'	653-435	9-10-79																
117	M. MIHALIC + K.M. VROUHART	.37	100.0'	680-558	11-20-81																
118	R.E.+D.L. BROCKETT	.26	70.0'	672-465																	
119	M.+G. UNREIN	.26	70.0'	619-1205	3-23-78	MARK J. UNREIN	.26	70.0'	684-1067	5-3-82	M.J. UNREIN			686-172							
120	R.+E. DOHERTY	.25	70.0'	551-417																	
121	R.N. ROY	.26	70.0'	552-876																	
122	F.M. GOODFIELD	.26	70.0'	551-1302																	
123	R.+B. HEARSH	.26	70.0'	665-806	6-20-80																
124	F. YEHL	.26	70.0'	424-438																	
125	F.+C. YEHL, JR.	.26	70.0'	601-778																	
126	" " "	"	"	623-447																	
127	R.+E. HENDRICKSON	.26	70.0'	551-1131																	
128	EATON HOLDING CO. (UT. ERS)	.39	"	7-74-111																	
129	VILLAGE OF CHARDON (" ")	.64	"	603-657																	
130	" " "	1.16	"	"																	
131	" " (EAS)	"	"	"																	

LINE

CORP

1610-001



1411-028

LOT 137

041 042 043 044 045 046 047 048 049

PARK AVE 50' FW

013

030 031 032 033 034 035 036 037 038

040

029

039

LOT LINE

012

011

010

009

008

007

006

005

004

003

002

001

021

020

019

018

017

016

015

014

024

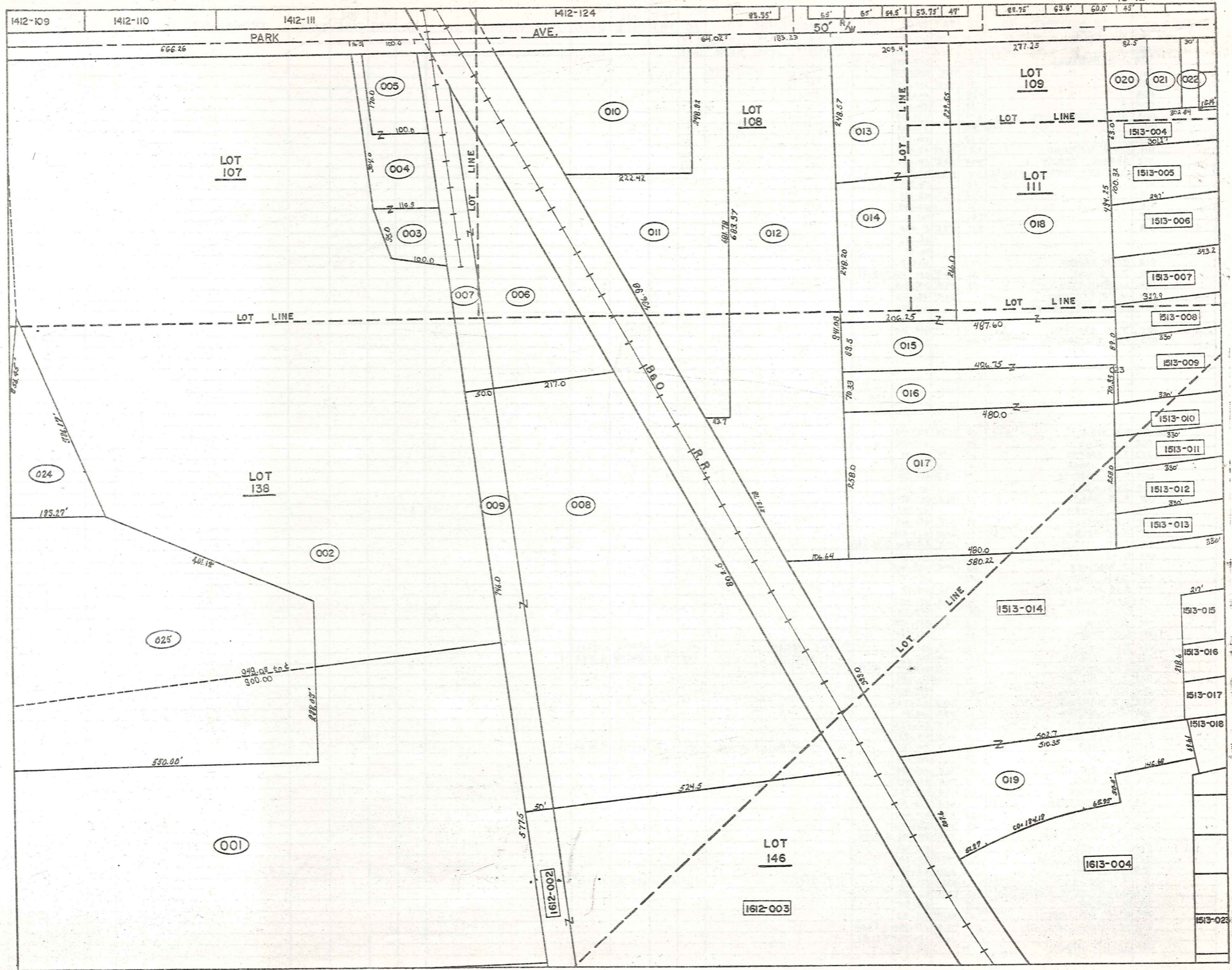
023

LOT 138

1512-001

050

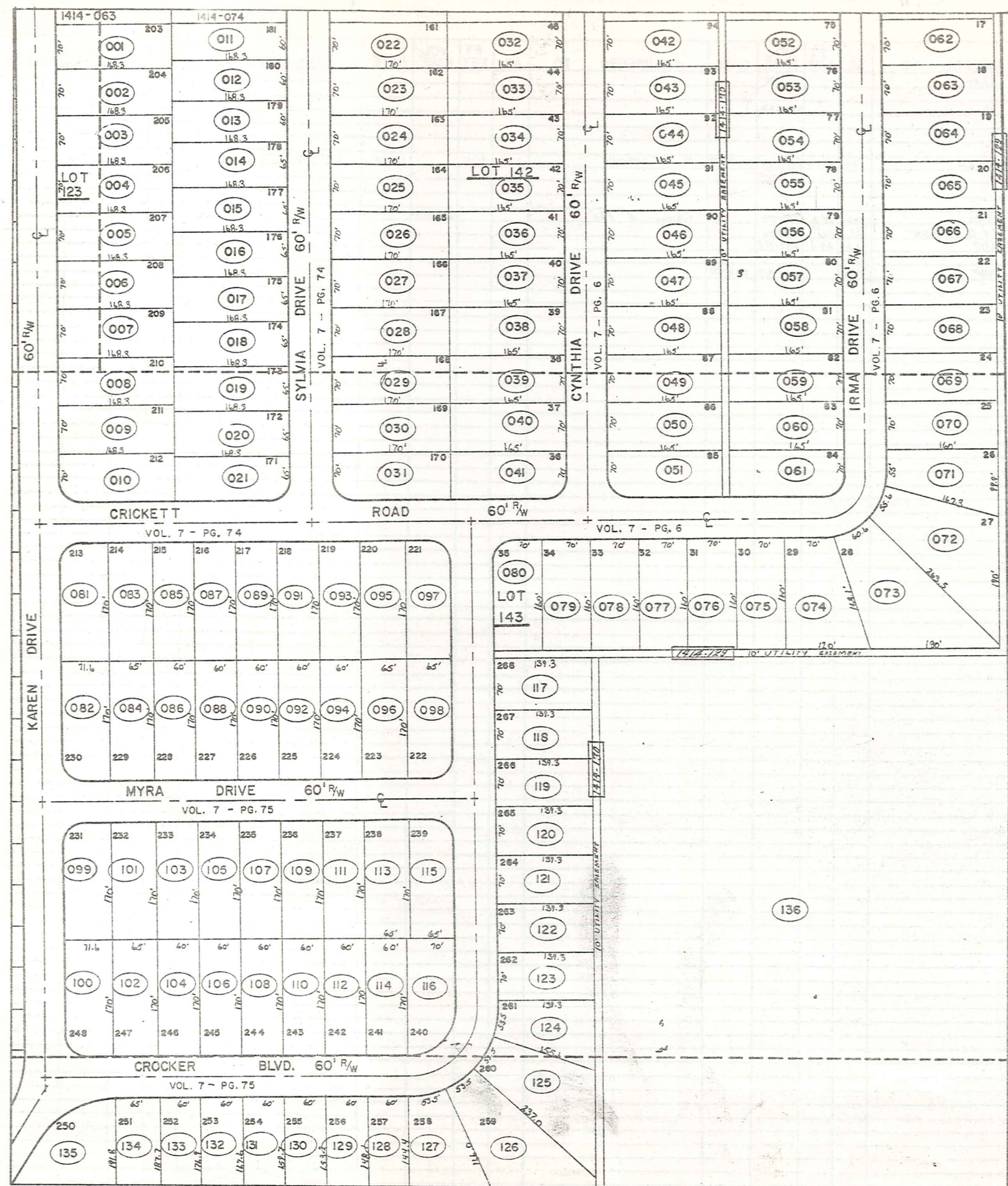
1512 002



PARCEL NO.	TRANSFERRED TO	AC.	FT. FRT.	VOL. PAGE	DATE	TRANSFERRED TO	AC.	FT. FRT.	VOL. PAGE	DATE	TRANSFERRED TO	AC.	FT. FRT.	VOL. PAGE	DATE	TRANSFERRED TO	AC.	FT. FRT.	VOL. PAGE	DATE
1512-001	J.W. SANBORN ET AL.	14.05	572.5'	550-1071		LOT SPLIT -025- 1.80 Ac.	12.25													
002	"	20.15	746.0'	550-1071		LOT SPLIT -025- 3.20 Ac.	16.95													
003	J.M. RUSSELL	.75		550-1287																
004	"	.40	15.5'	550-1287																
005	"	.40	108.0'	550-1287																
006	"	1.25		550-1287																
007	"	.68		550-1287																
008	BASS LAKE COMM. INC.	6.91		221-416																
009	"	.86		221-416																
010	C.E.I.	1.68		174-279																
011	L+B. DIEMAND	2.0	64.02'	611-540																
012	GEAUGA REALTY	4.04	183.2'	291-503																
013	CEMETERY CHARDON VILLAGE	1.14	209.4'	114-160																
014	"	1.22		114-159																
015	"	1.00		128-159																
016	"	1.00		212-298																
017	"	2.84		245-3																
018	"	3.17	277.2'	21-420																
				65-262																
				73-35																
019	J.+M. BRINDO	1.61		434-71																
020	J.H. SPEAR	.32	82.5'	556-1030	9-18-73															
021	W. FISHLAIGH	.13	59.0'	537-948																
022	W. WITTINGHAM	0.04	30.0'	200-431																
023	CEMETERY CHARDON VILL.			212-298																
024	J.W. SANBORN	.75		259-390																
025	P.D. - J.W. SANBORN	5.0		559-826																
1513-001	D.B. KOSIE	0.16	.20	61.70'	484-910															
002	L.R. LANG	.18		670-912																
003	J.L. SHAFIRO	.02	6.14'	661-160																
004	T.+D. SABULA	.42	57.4'	615-1122																
005	R.+E. RARICK	.75	88.70'	637-253																
006	J.+S. NEILL	.75		611-1123																
007	R.+E. RARICK	.60	.65	82.5'	580-819															
008	W.G. WILDER	.45		459-752																
009	K.R. TEMPLE	.80	111.3'	663-463																
010	K.+P. BOLEK	.51	.45	60.0'	478-825															
011	J.+C. MACMILLAN	.45	69.0'	619-1246	3-31-78															
012	D.+D. URBAN	.60	28.0'	434-366																
013	J. BOSTWICK	.45	60.0'	418-169																
014	J.+M. BRINDO	.45		434-71																
015	R.+A. RICHARDSON	.49	87.5'	609-62																
016	S.+M. MUDZYN	.37	65.0'	452-827																
017	J.+M. BRINDO, JR.	.45		663-183																
018	G. PANEK	.43	87.06'	589-458																
019	L.G. THOMAS	.30		396-624																
020	R.+P. BUTLER	.36	70.0'	552-969		R.P. & G.E. LABELLE	.36	70.0'	692-107	12-6-82										
021	C.+E. NELSON	.36	70.0'	546-737		D.M. BAXTER	.36	70.0'	684-1195	5-4-82										
022	G.+J. ERNST	.36	70.0'	647-523	7-18-79															
023	J.+J. MILLER	.36	70.00'	625-1153																
024	D.+T. POWERS	.41		520-921																
025	F.R. BARDNE	.71	94.0'	512-134																
026	W.+L. WILDER	.62	83.0'	246-61																
027	J.C. DAVIDSON	.50	66.0'	221-623																
028	G.A. + C.A. WELLMAN	.50	62.0'	675-1389																
029	M. FISHER	.27	66.0'	341-182		W.J. + M.H. Fisher 691-1218	.27	66.0'	689-1361	9-28-82										
030	"	.23		201-628																
031	R.+R. VOELKEL	.50	66.0'	687-565																
032	J.+L. REID	.50	66.0'	597-1077																
033	A.C. BERTKE	.32	77.0'	495-752																
034	L.D. PEDERSEN	0.33		505-212																
035	E.C. BETZER	.23	99.0'	427-1007																
036	L.+B. ASH	.19	50.0'	542-761																
037	E.F. WETTSTEIN	.19	50.0'	571-692	11-01-74															
038	E.C. BETZER	.25		502-455																
039	H.M. BETZER	1.26	198.0'	277-609																
040	I.D. BLACK	12.61	512.0'	201-289																
041	R. HAVETER	4.20	533.0'	229-247		E.C. Betzer	4.20	533.0'	690-367	10-7-82										
042	CHARDON CONG. OF JEHOVAH WIT.	1.00	83.19'	311-319																
043	A. BRCAK	1.27		263-88																
044	W.+D. RINGLER	.47	93.19'	426-53																
045	PETERSEN + EBOLD CO.	2.0	78.5'	676-794	7-27-81															
046	"	.37	66.0'	676-794	7-27-81															
047	D.+M. CHAPMAN	.29		578-920																

PARCEL NO.	TRANSFERRED TO	AC.	FT. FRT.	VOL. PAGE	DATE	TRANSFERRED TO	AC.	FT. FRT.	VOL. PAGE	DATE	TRANSFERRED TO	AC.	FT. FRT.	VOL. PAGE	DATE
1513-048	K.R. ALBRIGHT	3.55	326.1'	478-431											
049	J. PRINGLE	.55	96.6'	528-857											
050	E. S. CRAVEY	.45	97.1'	674-791											
051	D. R. RILEY	0.53	159.0'	593-467											
052	P. B. KIEBLER	1.50	266.0'	551-785											
053	"	.90	109.6'												
054	B.J. NECTER	1.43	2.85	291.0'	492-342										
055	N.B. CHAPMAN	1.03	2.05	141.8'	255-74										
056	"	0.06													
057	"	0.91	141.9'												
058	"	0.06													
059	N.J. RHODES	.31	60.0'	553-1310	8-6-73										
060	T. D. SWOPE	.57	120.0'	611-1086											
061	E.C. BETZER	.28	64.5'	464-207											
062	J.C. SHUSTER	.55		679-75											
063	P.K. PARK	1.50		427-177											
064	K. H. NELSON	.44	50.0'	531-1155											
065	M.A. GEDRSKEY	1.69	120.8'	524-207											
066	J. E. CARR	.39	60.0'	665-670	6-12-80										
067	H. C. CLIPSTON	.32	82.0'	657-61											
068	G. TRINETTI	.10	50'	609-152											
069	M. W. SMITH		60.0'	617-839	653-1206										
070	D. J. HOFSTETTER	0.19	56.4'	553-782											
071	W. D. HOFSTETTER	0.18	56.4'	597-1228	601-787										
072	J. M. MAYNARD	.81	56.4'	492-310											
073	"	.16													
074	L. L. MORTENSON	.16	56.4'	631-716											
075	C. M. McCLELLAND		56.4'	484-937											
076	"		60.9'	"											
077	A. HOWER	0.18	57.9'	633-522	Nov. 23, 79										
078	"	0.18	57.9'	"	"										
079	C. M. McCLELLAND	1.91	2.01	484-937											
080	H. E. G. G. SALTZ	0.58		580-947	1975										
081	"	0.81	59.9'	"	"										
082	"		2.0'	"	"										
083	D. S. BETTS		55.9'	491-971											
084	"		55.1'	"	"										
085	"	0.68	55.1'	"	"										
086	"		55.1'	"	"										
087	"	.73	"	"	"										
088	N. D. EGING	.42	45.0'	245-345											
089	"		66.0'												
090	A. L. EGING	.62	165.0'	576-448											
091	S. RUSNIK	1.50		221-551											
092	C. M. BRINKMAN	2.10	424.0'	550-364											
093	M. S. WITHROW	0.25	.30	542-658											
094	R. L. STIVERSON	.14	60.0'	532-733											
095	J. D. FORD	0.27	.14	60.0'	559-895	S.J. & M.A. NOLAN			691-724						
096	J. K. PATTERSON	.14	60.0'	568-113											
097	I. CAMPBELL	.14	60.0'	663-457											
098	J. F. SMITH	0.20	72.0'	625-1079											
099	J. A. S. M. SCHELLENTRAGER	.22	61.2'	674-860											
100	H. SKINNER	.22	57.9'	233-583											
101	E. HUTCHINSON	.40	115.8'	679-656	10-23-81										
102	D. B. MILGATE	.20	82.6'	591-924											
103	L. H. RODGERS	.21	82.6'	431-352											
104	J. L. HOWELL et al.	.18	46.0'	591-1164											
105	G. BISHOP	1.08	132.0'	647-919	8-2-79										
106	M. D. ELDRIDGE	1.07	132.0'	283-322											
107	R. E. ISHEE	.60	75.0'	538-631		R. ISHEE	.60	75.0'	691-1131	11-24-82					
108	B. C. RABY	.78	96.95'	613-864											
109	A. CHANEY & D. CHANEY	.53	70.0'	663-542											
110	V. McCUMZER	0.80	74.9'	537-623											
111	D. E. CONE & P. A. GIBSON	1.50	112.4'	643-404		D. E. & P. A. Cone	1.50	112.4'	690-190	10-4-82					
112	D. I. GRIMM	1.0	75.0'	486-430											
113	L. E. GRAWUNDE	1.0	76.13'	587-1031											
114	T. BOLAN, JR. & S. STRANIERO	1.0	75.18'	661-307											
115	D. V. PECK	1.05	163.4'	515-794											
116	"	1.45	25.0'												
117	P. E. B. L. KIEBLER	1.00	75.0'	678-1390											
118	P. KIEBLER	1.00	147.0'	565-444	10-3-74										
119	P. JOINER, JR.	.26		674-405	5-21-81										
120	M. C. AGINS	.22	60.0'	601-432											
121	R. M. SCHMUCKER	.22	60.0'	621-1215											
122	J. M. HOPKINS	.22	60.0'	550-49											
123	E. E. ARIDONI	.22	60.0'	653-775	9-25-79										
124	R. D. SHOEMAKER	.22	60.0'	545-1347											
125	D. C. MAXULSIA	.22	60.0'	599-207											
126	R. B. ISHEE	.22	60.0'	550-267											
127	H. P. WHITEHEAD, JR.	.22	60.0'	663-1000											
128	S. L. TAYLOR	.22	60.0'	623-644											
129	V. J. GIBALDI	.22	60.0'	546-803											
130	R. H. CARROLL	.22	60.0'	593-1116											


PARCEL NO.	TRANSFERD TO	AC.	FT. FRT.	VOL. PAGE	DATE	TRANSFERD TO	AC.	FT. FRT.	VOL. PAGE	DATE	TRANSFERD TO	AC.	FT. FRT.	VOL. PAGE	DATE	TRANSFERD TO	AC.	FT. FRT.	VOL. PAGE	DATE
1513-131	R. & C. HAUZIE	.22	60.0	551-130		MAY Kler			417-584											
132	M. CAMPAGNA	.22	60.0	550-270																
133	K. DOWLING	.21	60.0	537-1101		N & S GURLINGHANS			667-663											
134	N. B. C. PHILLIPS	.22	60.0	551-1228																
135	W. & M. BAILEY	.22	60.0	537-1102																
136	D. & G. MANGOLD	.22	60.0	537-1100																
137	R. & V. SCHNEIDER	.22	60.0	538-185		D & V SHAFER	.22	60.0	609-985	7-11-77	M. & R STRIPAY	.22	60.0		8-1-78	J.W. WELLS			667-547	10-1-78
138	W. & D. BOYD	.22	60.0	538-216																
139	J. & V. WOLF	.22	60.0	538-685																
140	J. & H. BRUNSMAN	.21	60.0	571-816																
141	D. & L. TALLADINO	.22	60.0	537-1159		R. & D. Nalepka	.22	60.0	599-114		Carol A Ma			621-1090						
142	R. & B. HARRY	.22	60.0	597-1162		E. Basey & D. Harrison	.22	60.0	599-592											
143	R. & K. EVANS	.22	60.0	538-184		K. EVANS	.22	60.0	599-717											
144	J. & B. DAUGHERTY	.22	60.0	537-1148																
145	J. & K. PATTERSON	3.58	4.12	376-41		C. DISHOP	3.58		447-917	3-2-79										



CORP. LINE

PARCEL NO.	TRANSFERRED TO	AC.	FT. FRT.	VOL. PAGE	DATE	TRANSFERRED TO	AC.	FT. FRT.	VOL. PAGE	DATE	TRANSFERRED TO	AC.	FT. FRT.	VOL. PAGE	DATE	TRANSFERRED TO	AC.	FT. FRT.	VOL. PAGE	DATE
154-001	F.+C.A. PFIESTER	.27	70.0'	538-59																
002	J.+P. WATSON	.27	70.0'	537-989																
003	J.+R. WASILKO	.27	70.0'	537-957																
004	S.+K. LINGERGER	.27	70.0'	613-489																
005	A.+I. KAVARAS	.27	70.0'	537-955																
006	R.+M. SEE	.27	70.0'	537-990																
007	S.J.+E.A. PROTZ	.27	70.0'	676-973	7-30-81															
008	R.+J. TITUS	.27	70.0'	537-991																
009	P.+L. LOUISE	.27	70.0'	576-1271	6-23-75															
010	J.A. HAMMACK																			
011	T.+H. SEVER	.24	60.0'	7-74,75	9-19-78															
012	R.C.+D. SISLER	.25	60.0'	537-721																
013	P.M.+M.T. YUN	.25	60.0'	589-1096																
014	R. MATHENA	.25	65.0'	663-1091																
015	J.+L. POWELL	.25	65.0'	537-930																
016	S.J. SEIFRIED	.25	65.0'	597-951																
017	S. CRUMER	.25	65.0'	443-707																
018	W.+K. HAHARY	.25	65.0'	621-34																
019	G.J.+I.A. KREILACH	.25	65.0'	538-237																
020	W.+R. BREWER	.25	65.0'	537-782																
021	JOHN HOPKINS	.25	65.0'	613-154																
022	M.A. BUTCHART	.27	70.0'	599-689																
023	R.+J. FAIRBANK	.27	70.0'	665-710		R.L. FAIRBANK	.27	70.0'	683-165	3-2-82										
024	W.R.+C.M. DUNNING	.27	70.0'	637-960																
025	S.+B. RASHID	.27	70.0'	587-1133																
026	C.+B. YAKO	.27	70.0'	537-545																
027	J.F. BOLANEY	.27	70.0'	643-1067																
028	P.J.+D.L. PRZERACKI	.27	70.0'	637-1218																
029	P.H.+A.J. WHITE	.27	70.0'	587-229																
030	J.+D. FERRY	.27	70.0'	587-376																
031	J.+B. OLIVER	.20	70.0'	629-479	8-25-78															
032	W.J.+B. GIBSON	.26	70.0'	566-32																
033	R.L.+D.P. KAUFFMAN	.27	70.0'	674-616	5-20-81															
034	J.+V. HAMMETT	.27	70.0'	390-394																
035	T.R. MUNI + F.O. BENNETT, JR.	.27	70.0'	537-921																
036	W.+A. COOPER	.27	70.0'	573-597																
037	M.+C. MERLENE	.27	70.0'	502-64																
038	M. DEWEY	.27	70.0'	613-470																
039	W.M. MUSIAL	.27	70.0'	524-808																
040	K.+D. BENA	.27	70.0'	562-331		K.J. BENA	.27	70.0'	682-922	2-17-82										
041	F. NEUMAN	.26	70.0'	625-197	7-10-78	M.D. URQUHART + C. TREADWAY	.26	70.0'	684-101	4-2-82										
042	H.D. KING	.26	70.0'	443-513	11-25-84															
043	D.+T. BRINING	.27	70.0'	601-398																
044	W.+H. SHAFFIER	.27	70.0'	669-549	11-03-80															
045	R. HALFORD	.27	70.0'	663-568																
046	P.+P. THARP	.27	70.0'	499-408																
047	C.+A. STEAD	.26	70.0'	390-386																
048	KATHLEEN GREGG	.27	70.0'	615-576																
049	E.+J. KEITH	.27	70.0'	591-20																
050	T.+E. TREADWAY	.27	70.0'	601-77																
051	J.J. III + H.C. SLADKEY	.26	70.0'	643-554		D.W. + J.A. Nader	.26	70.0'	690-13	9-29-82										
052	D.H.+B. BUTTS	.26	70.0'	551-360	2-2-73	B.L. BUTTS	.26	70.0'	683-116	3-24-82										
053	ROLLIN COOKE III (665-892)	.26	70.0'	665-890	6-27-80															
054	J.+T. PEINE	.27	70.0'	661-1003																
055	L.+S. HALE, JR.	.27	70.0'	653-715																
056	J.F.+C.G. VAND	.27	70.0'	551-837																
057	T.+M. BROWN	.27	70.0'	603-12																
058	T.W.+N.J. DUNCAN	.27	70.0'	587-5																
059	K.M.+C.C. OYARK	.27	70.0'	551-397																
060	R.D.+B.E. BARNES	.27	70.0'	643-1123																
061	O.B. MILES	.26	70.0'	551-682																
062	A.+L. ROUNTREE	.26	70.0'	551-459																
063	J.M. MEEKS	.26	70.0'	678-1152																
064	G.+J. ELEFTERIOU	.25	70.0'	551-458																
065	W.+L. YOKUM	.26	70.0'	607-356																
066	C.+H. BOYD	.26	70.0'	609-227																
067	V.+R. GIORGI	.25	70.0'	635-279																
068	T. TYJEWSKI	.26	70.0'	550-1403																
069	R. ROSE + L. POLITO	.26	70.0'	576-714																
070	E.+L. SHITH	.26	70.0'	621-655																
071	B.+M. KOLLISTER	.26	55.0'	629-918	8-31-78	R.H.+V.L. FINK			687-88	7-16-82										
072	G.M. SNODGRASS	.51	55.69'	603-20																
073	R.A.+D.A. OPPER	.52	60.64'	647-196																
074	P.E.+D.F. FAINT	.33	70.0'	550-1172																
075	T.+A. MALCOLM	.26	70.0'	551-292																
076	J.R.+L.E. HOPP	.25	70.0'	551-681																
077	L.+D. NORRIS	.26	70.0'	551-1209																
078	CAROL L. SCHULTZ	.26	70.0'	585-547																
079	J.W.+L.G. BUCHANAN	.26	70.0'	551-680																
080	G.+J. DAVIS	.25	70.0'	597-982																

PARCEL NO.	TRANSFERRED TO	AC.	FT.	VOL. PAGE	DATE	TRANSFERRED TO	AC.	FT.	VOL. PAGE	DATE	TRANSFERRED TO	AC.	FT.	VOL. PAGE	DATE	TRANSFERRED TO	AC.	FT.	VOL. PAGE	DATE
1514-081	E. BAVIS	.28	71.6'	673-1283	5-13-81															
082	W. F. RICKARD	.28	71.6'	601-843																
083	R. J. S. A. BATCHELOR	.25	65.0'	647-32																
084	J. P. DOWDLE	.25	65.0'	542-1344																
085	S. S. ZARACK	.23	60.0'	576-728																
086	B. L. MILLWARD	.25	60.0'	631-362																
087	C. C. EISAMAN	.23	60.0'	565-29																
088	D. D. GREATHOUSE	.23	60.0'	637-474																
089	P. N. YACOVELLA	.23	60.0'	542-581																
090	J. E. McMURTRIE	.23	60.0'	621-712																
091	J. E. KULCH	.23	60.0'	542-579																
092	M. MANNING	.23	60.0'	580-1																
093	W. D. SHRIVER	.23	60.0'	565-410																
094	J. B. FRIEND	.23	60.0'	597-961																
095	T. L. S. M. McCRAE	.25	65.0'	643-964																
096	H. P. GANT	.25	65.0'	623-189																
097	K. PARR	.25	65.0'	629-211	8-18-78															
098	P. P. C. LANZONE	.25	65.0'	546-1345																
099	K. B. MATTHEW	.29	71.6'	643-258																
100	J. G. SOKERVILLE	.28	71.6'	653-182		THE OHIO SAVINGS ASSOC.	.28	71.6'	682-1063	2-19-82	L. C. + L. M. NONNAMAKER	.28	71.6'	682-1067	2-19-82					
101	T. C. KOVACICH	.25	65.0'	675-705	6-30-81															
102	J. M. + J. L. LEDNARDI	.25	65.0'	546-999																
103	J. J. KRIZ	.23	60.0'	617-178	2-17-78															
104	S. L. DACKIEWICK	.23	60.0'	609-133																
105	D. L. FERRICK	.23	60.0'	546-295																
106	R. M. S. HARTZ	.23	60.0'	643-375																
107	JEFFERY KLEVE	.23	60.0'	647-1169																
108	R. J. ROHRER	.23	60.0'	625-816																
109	G. J. SANTORE	.23	60.0'	609-503																
110	F. VOLOSYN	.23	60.0'	635-275																
111	N. L. WHITTEN	.23	60.0'	643-541																
112	D. K. + P. MONTGOMERY	.23	60.0'	546-996																
113	R. G. CLOONAN	.25	65.0'	621-170																
114	R. K. MARION	.23	60.0'	546-995																
115	T. J. TROYAN	.25	65.0'	546-590																
116	D. R. + L. M. METCALFE	.28	70.0'	585-353																
117	R. A. + P. A. LARDIE	.22	70.0'	546-1214																
118	J. A. ROMANICK	.22	70.0'	669-134	10-15-80															
119	K. J. DOUGLAS	.22	70.0'	603-1045																
120	C. T. + D. S. DOREMUS	.22	70.0'	550-755																
121	M. E. + J. M. SOTKA	.22	70.0'	550-825																
122	R. B. SANDERS	.22	70.0'	629-677	8-31-78															
123	J. EWING	.22	70.0'	665-1070	7-8-80															
124	D. V. SPADA	.26	53.5'	661-306																
125	G. S. EVAN	.40	53.5'	593-1135																
126	B. S. WENZEL	.46	53.5'	663-37																
127	A. WILLIAMS	.30	53.5'	550-756		D. R. + W. D. CESNIK	.30	53.5'		11-09-82										
128	W. D. + N. L. FISHER	.20	60.0'	550-289																
129	S. L. TEWELL	.21	60.0'	550-266																
130	W. E. + D. C. KOSPERSKI	.22	60.0'	550-494																
131	C. E. + M. M. STRAZINSKY	.23	60.0'	550-496																
132	L. E. + E. L. BECKMAN	.24	60.0'	550-217																
133	E. G. HENDRICKSON	.25	60.0'	568-659	8-3-74															
134	D. M. GASPER	.29	65.0'	582-20																
135	V. A. + J. L. BAKER	.34		550-271																
136	R. F. WISNIEWSKI	10.51		356-333																



LINE

CORP

167

PARCEL NO.	TRANSFER TO	AC.	FT.	VOL.	DATE	TRANSFER TO	AC.	FT.	VOL.	DATE	TRANSFER TO	AC.	FT.	VOL.	DATE	TRANSFER TO	AC.	FT.	VOL.	DATE
1610-001	R. & P. FOWLER Etal	80.6		430-525		S.G.S. DEVELOPMENT	80.6		574-575		Twinning Mills Development Corp.	83.6		582-917	Dec. '75	R.K. Robinson 1610-022	83.48			
				501-999		" " 2 PAR. 33.2			" "											
002	J.M. NIEHUS	1.0	100.0	520-296																
003	S. & C. GROVER	1.40	140.0	362-99																
004	E. & C. GOTTSCHALK	.83	150.0	492-246		R.K. ROBINSON 1610-014	0.93	150.0	578-950											
005	R. J. FOWLER	.77		452-813		E & C GOTTSCHALK	.92		578-642											
006	R. & K. ROBINSON	.68	125.0	480-932		S.S. DEED			610-1077											
007	R. & K. ROBINSON	.66		492-14		" "			" "											
008	R. J. FOWLER	1.94		452-813		Lot 246 023 0.63 Ac.	1.31													
009	F. & M. ROOT	.50	100.0	478-578		N.E.B. Gilway	.50	100.0	593-1156											
010	F. & M. ROOT	.11	22.0	480-705		" "	.11	22.0	" "											
011	E. & L. SHILLINGS	.52	100.0	538-1031		E.W. SHILLING	.52	100.0	559-5	12-13-73	V.A. AYDENT	.52	100.0	562-1283		General Records Corp.	.52	100.0	691-616	
012	W. & J. BOYLES	.65	125.0	464-670																
013	L. & S. GALIANO	.72	100.0	478-602																
014	" "	.72	100.0	478-799																
015	" "	.72	100.0	478-797																
016	" "	.72	100.0	478-795																
017	R. & M. HANKS	1.0	194.7	269-218																
018	BASS LAKE COMM. INC.	32.55		221-171																
019	" "	11.0		221-171																
020	R. & P. FOWLER ETAL	0.47		513-764		S.G.S. DEVEL. CO. 2 PAR.	1.47		574-575											
021	R. & K. ROBINSON 1610-004	0.104		578-950		S.S. DEED			670-1077											
022	R. & K. ROBINSON 1610-001	0.116		582-1017	12-75	" "			" "											
023	M. L. BIXBY	0.63		568-777	9-74	L. BIXBY	.63		663-1156											
1611-001	BASS LAKE COMM. INC.	.62	100.0	221-176																
002	" "	.40		221-160																
1612-001	BASS LAKE COMM. INC.	32.2		221-160																
002	" "	31.62		221-160																

001

811.53

664.01

110.0

100.0

1372.8

1511-021

002

214.5

82.5

215.5

1612-001

1610-019

1829.52'

243.80'

2070.42'

265.98'

1025.64'

LOT LINE

MUNSON

TOWNSHIP

1613-001
1613-002
1613-003

1613-004

LOT 138

LOT 146

LOT LINE

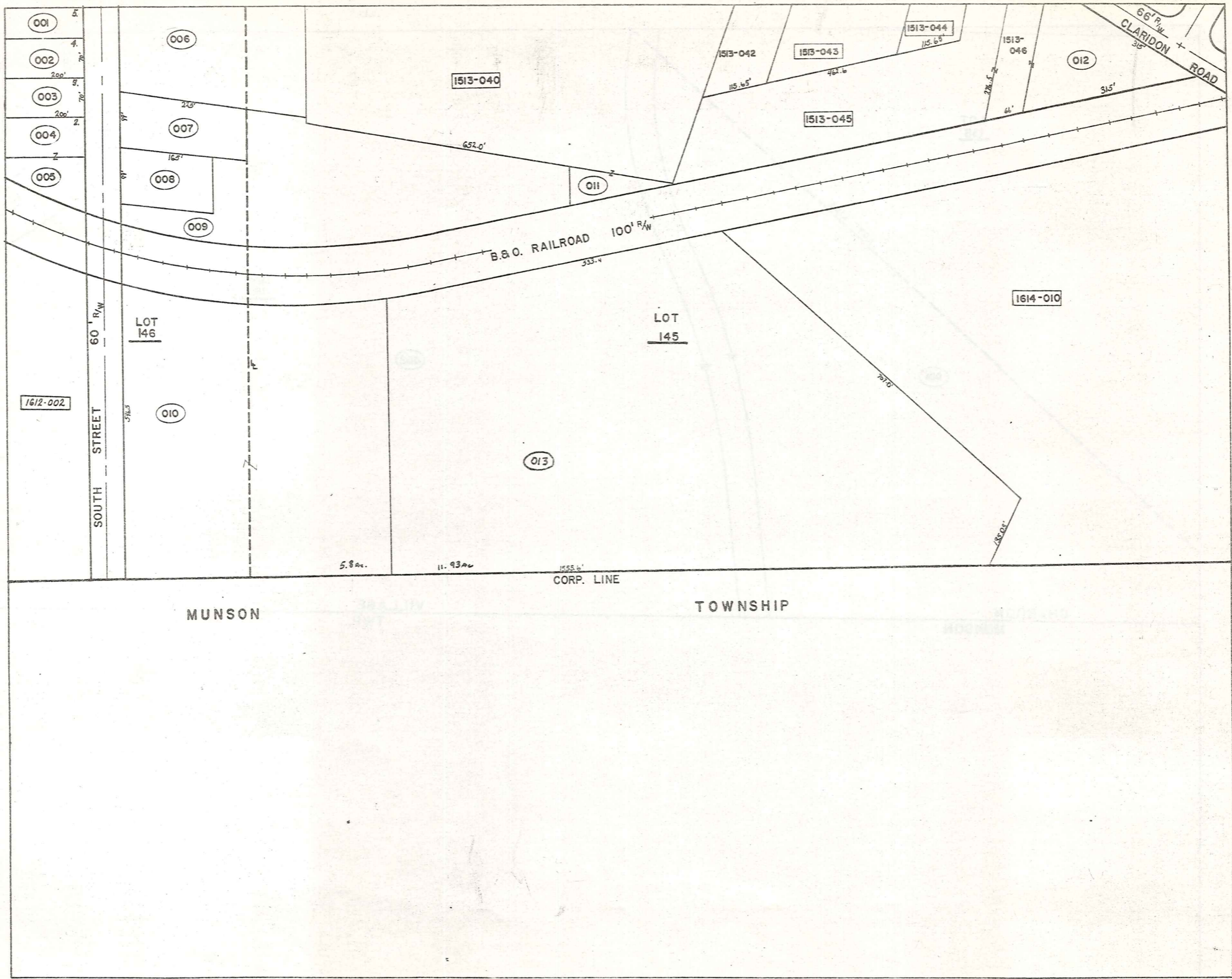
B&O RAILROAD 100' R/W

001

002

CHARDON
MUNSON

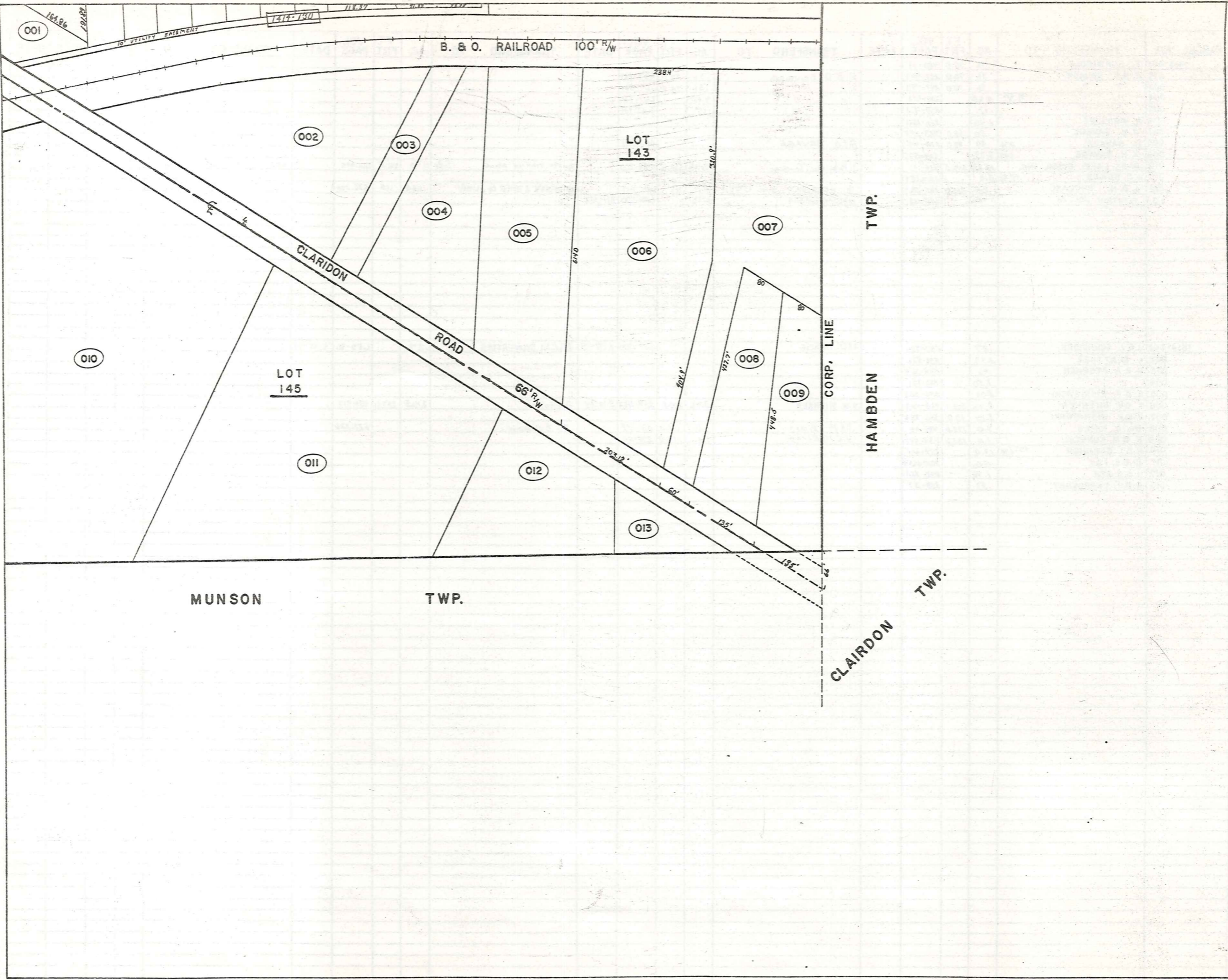
VILLAGE
TWP.



MUNSON

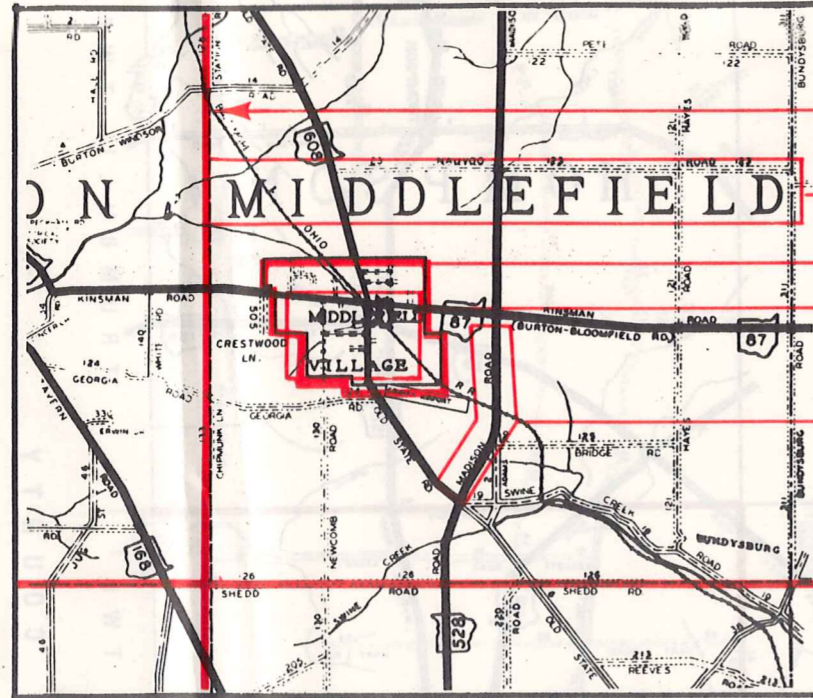
TOWNSHIP

PARCEL NO.	TRANSFERD TO	AC.	FT. FRT.	VOL. PAGE	DATE	TRANSFERD TO	AC.	FT. FRT.	VOL. PAGE	DATE	TRANSFERD TO	AC.	FT. FRT.	VOL. PAGE	DATE	TRANSFERD TO	AC.	FT. FRT.	VOL. PAGE	DATE
1613-001	E. SCHWINDLE	.36	70.0	480-19																
002	R. B. P. SAVAGE	.36	70.0	247-493		R. B. D. SAVAGE	.36	70.0	667-831											
003	" "	.36	70.0	247-493		" "	.36	70.0	667-831											
004	" "	3.57 4.60		259-412		" "	4.60		667-831											
005	" "	.17		259-412		" "	.17		667-831											
006	R. PHILLIPS	1.40		226-150																
007	W. H. SAVAGE	.50	99.0	523-575																
008	R. SAVAGE	0.36	99.0	170-44		R. I. D. SAVAGE			667-831											
009	W. H. SAVAGE	0.82	2.32	523-575																
010	BASS LAKE COMM. INC.	17.73	54.5	425-71		J. Petersen, Trustee	17.73	54.5	663-300		Village Station Assoc.	5.80	17.73	54.5	661-995	LOT SPLIT SEE 013 (5.8 remain)				
011	I. D. BLACK	0.14		201-284																
012	J. & M. CHERASO	.85	315.0	285-593		B. HENFIELD INC (Trustee)	.85	315	661-649		PETERSEN & BOLD Co., L.P.A.	.85	315	674-724						
013	PETERSEN DEV. CO.	11.93		665-63		J. S. PETERSEN	11.93		682-538	8/10/82										
1614-001	J. & J. SCHNEIDER	.27		550-994		J. D. BROUSE			619-508	2-28-78	MGM PROPERTIES	.27		653-86	9-15-79					
002	L. BLATTNER	2.43		532-926																
003	H. & A. STEPHAN	.46		538-363																
004	" "	1.50		326-926																
005	R. & F. WISNIEWSKI	2.03		356-333																
006	G. & V. SHENKER	3.46	203.1	463-403		V. M. SHENKER	3.46	203.1	559-1142	3-18-74	D. Kohn	3.46	203.1	589-517						
007	R. & F. WISNIEWSKI	2.10	10.0	356-333																
008	Wm. G. RIMES	1.0	135.0	485-69		J. & M. Rimes	1.0	135.0	621-779		A. Buhnow			622-226						
009	F. & M. KONSTEL	1.0	135.0	434-442		H. E. M. Kirby	1.0	135.0	576-1111											
010	R. & I. GARDNER	4.33 2.70		278-601																
011	C. & E. FAY	5.0		505-1059																
012	H. & A. ASH	1.46		202-325																
013	R. & H. LePROVOST	.57		239-57																



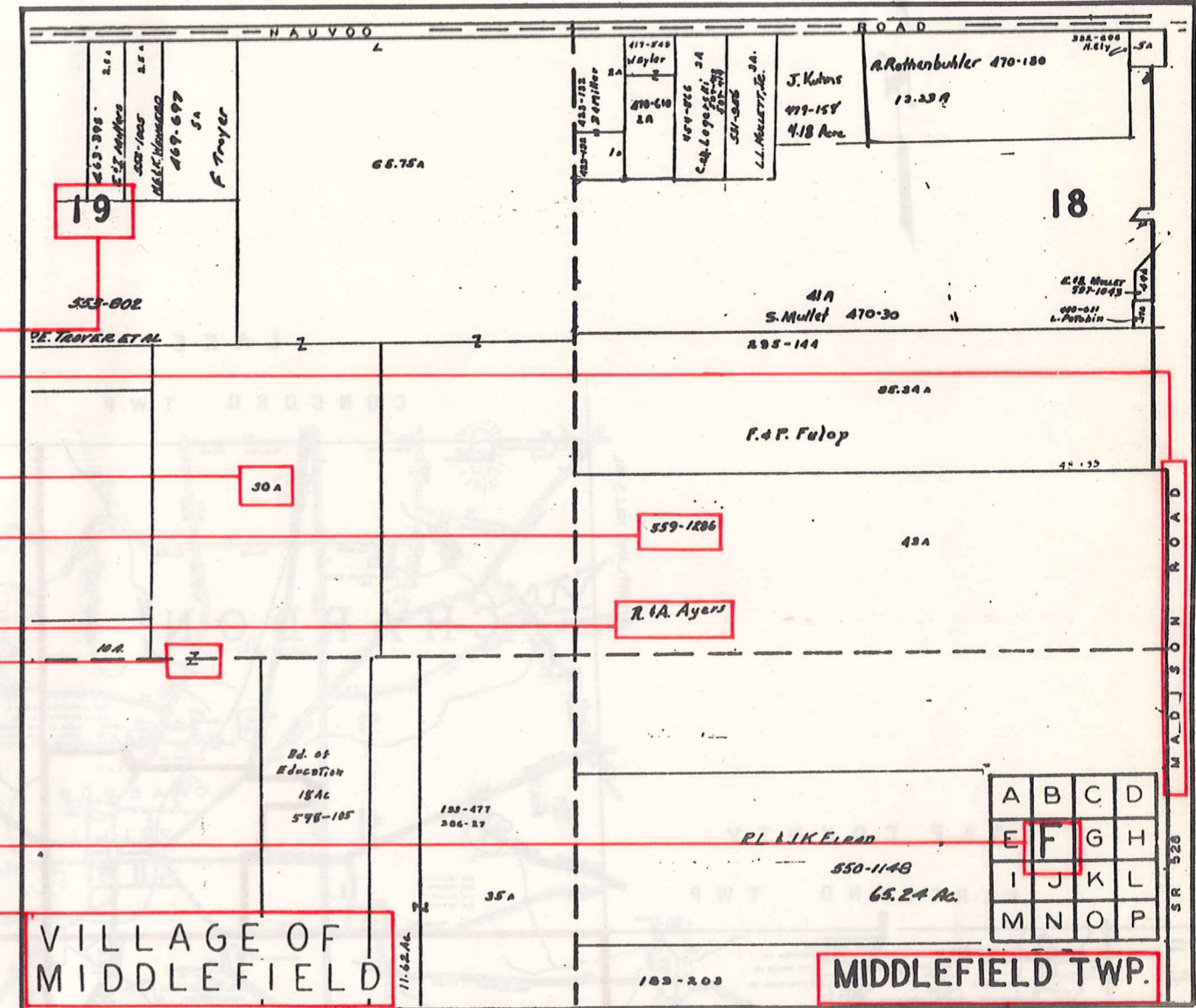
Explanation and Use Sheet for Geauga County, Ohio

SAMPLE (PARTIAL) COUNTY INDEX MAP



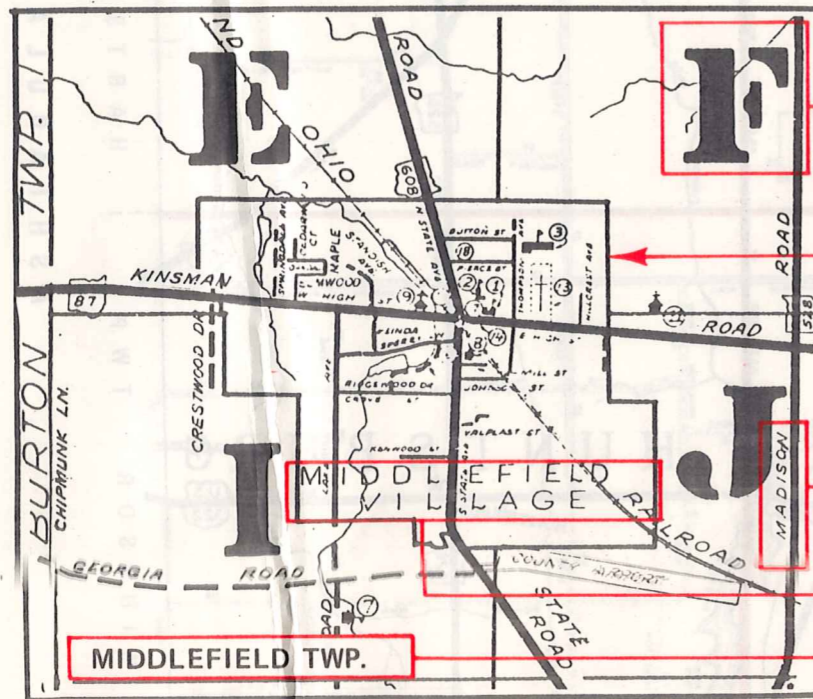
- Township Boundary
- Township Name
- Village Boundary
- Village Name
- Tract Lot Number
- Street Name
- Acreage
- Deed Book & Page
- Owners Name
- Denotes Continous Ownership

SAMPLE (PARTIAL) MAP PAGE



- Map Page Number
- Village Name
- Village Boundary
- Township Name

SAMPLE (PARTIAL) MUNICIPALITY INDEX MAP



- Street Name
- Village Name
- Township Name

USE OF THE MAP VOLUME

1. LOCATE THE GENERAL AREA OF INTEREST ON THE COUNTY INDEX MAP, ATLAS PAGE 'B', AND NOTE THE MUNICIPALITY NAME (TOWNSHIP OR VILLAGE).
2. REFER TO THE TABLE OF CONTENTS, ATLAS PAGE 'C', AND NOTE THE BEGINNING ATLAS PAGE NUMBER FOR THE MUNICIPALITY OF INTEREST.
3. TURN TO THE PAGE INDICATED. ON THIS PAGE WILL APPEAR AN INDEX MAP FOR THAT MUNICIPALITY.
4. LOCATE THE GENERAL AREA OF INTEREST AND NOTE THE MAP PAGE NUMBER. THIS MAY BE EITHER A LETTER OR A NUMBER.
5. MAP PAGES ARE IN ALPHABETICAL (OR NUMERICAL) SEQUENCE FOLLOWING THE MUNICIPALITY INDEX MAP. FOLLOW SEQUENCE TO THE MAP PAGE INDICATED.
6. LOCATE SPECIFIC PARCEL OF INTEREST AND NOTE THE DESIRED INFORMATION.

NOTE: ON SOME MAPS YOU MAY BE REFERRED TO A DETAIL SHEET SHOWING AN ENLARGEMENT OF THE AREA. THESE MAPS ARE FOUND AT THE END OF THE REGULAR MAP PAGES IN EACH MUNICIPALITY IN EITHER ALPHABETICAL OR NUMERICAL SEQUENCE.

NOTE: CHARDON VILLAGE HAS TITLE SHEETS. TO LOCATE OWNERS NAME, NOTE THE PARCEL NUMBER, REFER TO THE TITLE PAGE FOLLOWING THE MAP OF INTEREST, FOLLOW NUMERICAL SEQUENCE TO THE PARCEL NUMBER OF INTEREST AND NOTE THE DESIRED INFORMATION. IN ALL OTHER MUNICIPALITIES THE OWNERS NAME APPEARS ON THE MAP PAGE.

This book is the property of REAL ESTATE DATA, INC. and is distributed by REDI under a leasing arrangement requiring return to REDI upon termination of the lease. REDI reserves the right to reclaim this book if found in the possession of any firm or person where possession was obtained through any unauthorized source.